

## **PLANNING MAP 13**

### **Designations (see Appendix A)**

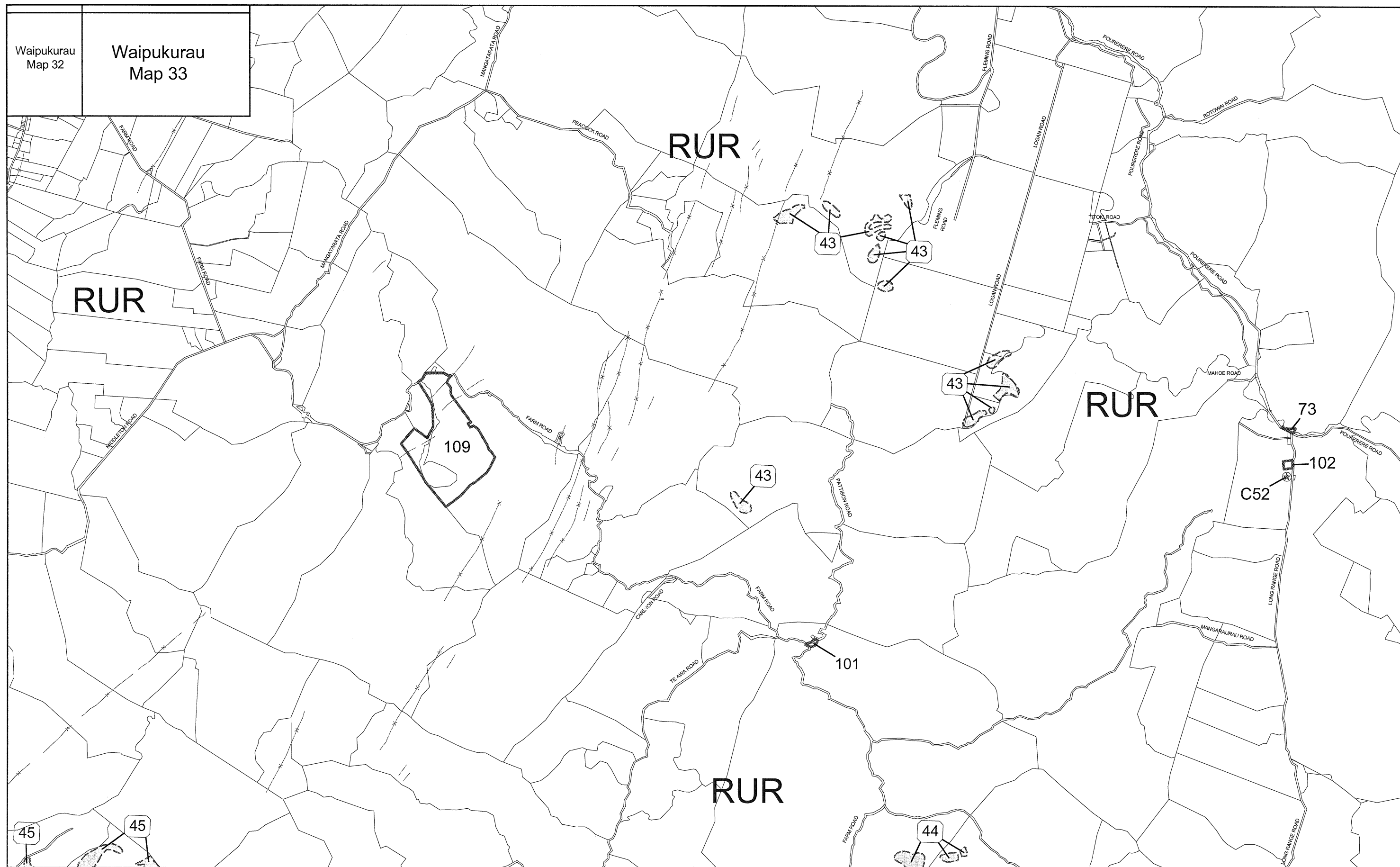
- 73 Omakere Hall
- 101 School, Oueroa
- 102 School, Omakere
- 109 District Landfill














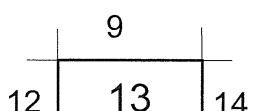



### **Areas of Significant Nature Conservation Value (see Appendix D)**

- 43 Mangarouhi Stream-Waiwhero Stream
- 44 Bush Trig
- 45 Motuotaraia

### **Community Facilities (see Appendix H)**

- C52 Rural Fire Force HQ, Omakere



<b>Zones</b> BUS 1 Business 1 BUS 2 Business 2 RES Residential RUR Rural TSP Township  Zone Boundary		<b>Designations</b> <div style="border: 1px solid black; padding: 5px; display: inline-block;">54</div> --- 54  54 <b>Community Facilities</b> <div style="border: 1px solid black; padding: 5px; display: inline-block;">C21</div> --- C15  C15	<b>Notations</b> <div style="border: 1px dashed black; padding: 5px; display: inline-block;">7</div> Areas of Significant Nature Conservation Value <div style="background-color: #cccccc; width: 30px; height: 20px; display: inline-block;"></div> Floodable Area <div style="border: 1px solid black; padding: 2px; display: inline-block;">SV12</div> Areas of Outstanding Landscape Views  Active Fault  Coastal Margin Line  Commercial Frontage  District Boundary  Kapuni Gas Pipeline  Limited Access Road  Stopbank 26 ● Sites of Cultural Significance to Tangata Whenua 29  Archaeological Site H12  Heritage Items T2  Notable Tree	 <b>Location Diagram</b>	  Scale 1:50000	Central Hawke's Bay  District Council	<b>Map No: 13</b> Date : May 2003
---	--	---	--	--	---	--	--------------------------------------

## **PLANNING MAP 14**

### **Heritage Items (see Appendix B)**

H6 Woolshed, Waipari Station

### **Sites of Cultural Significance to Tangata Whenua (see Appendix C)**

220 urupa

### **Areas of Significant Nature Conservation Value (see Appendix D)**

38 Waterfalls Stream

46 Roundway

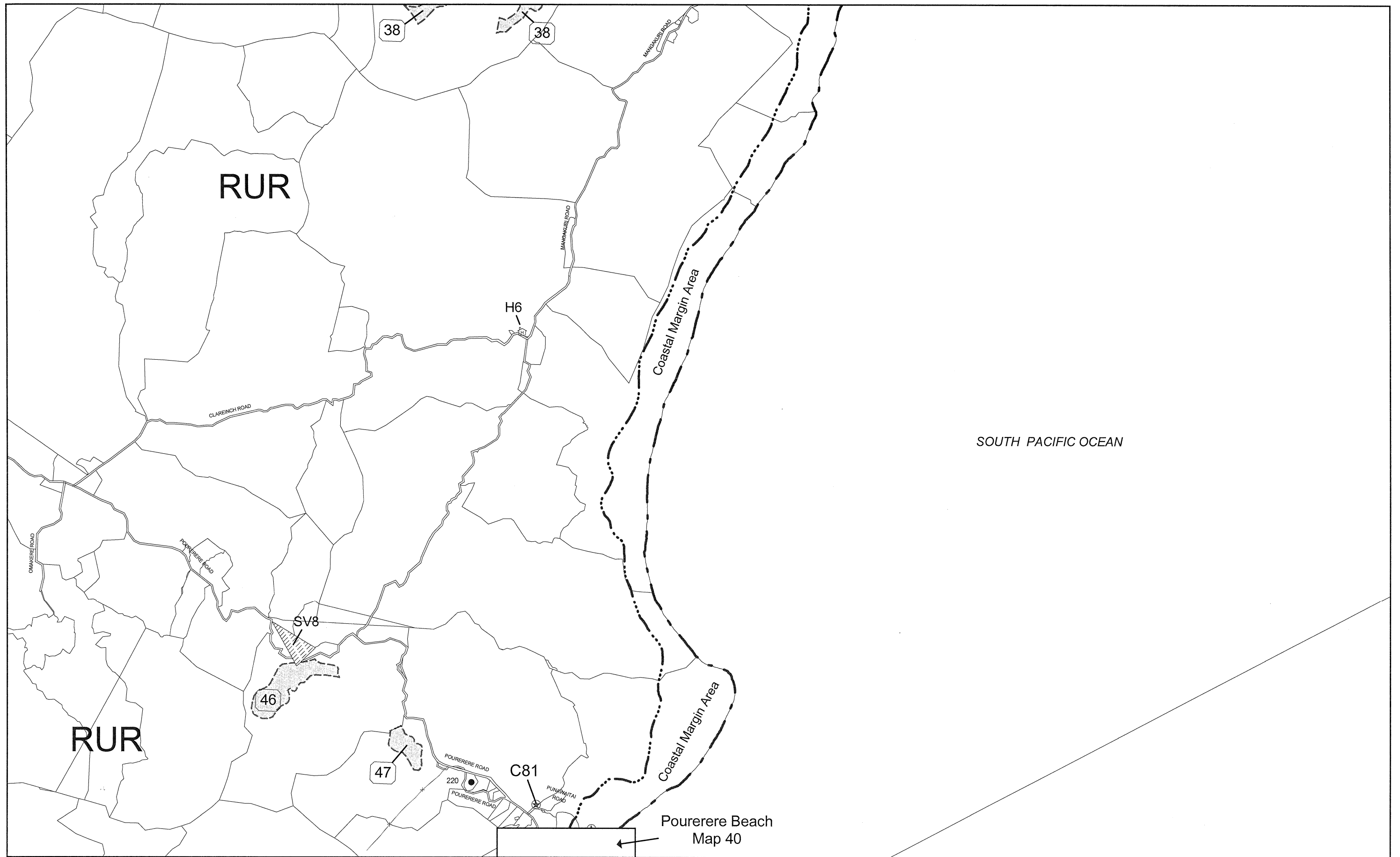
47 Punawaitai

### **Community Facilities (see Appendix H)**

C81 Pourerere Rural Fire Force H.Q.

### **Areas of Outstanding Landscape Views (see Appendix I)**

SV8 View of coast from Pourerere Road



<p><b>Zones</b></p> <p>BUS 1 Business 1          BUS 2 Business 2          RES Residential          RUR Rural          TSP Township</p> <p>— Zone Boundary</p>	<p><b>Designations</b></p> <p>54</p> <p><b>Community Facilities</b></p> <p>C21</p>	<p><b>Notations</b></p> <p>7 Areas of Significant Nature Conservation Value</p> <p>Floodable Area</p> <p>SV12 Areas of Outstanding Landscape Views</p>	<p>—x—x— Active Fault</p> <p>— Coastal Margin Line</p> <p>Commercial Frontage</p> <p>District Boundary</p> <p>Kapuni Gas Pipeline</p>	<p>— Limited Access Road Stopbank</p> <p>26 Sites of Cultural Significance to Tangata Whenua</p> <p>29 Archaeological Site</p> <p>H12 Heritage Items</p> <p>T2 Notable Tree</p>	<p>Location Diagram</p>	<p>Scale 1:50000</p>	<p>Central Hawke's Bay District Council</p>	<p>Map No: <b>14</b></p> <p>Date : May 2003</p>
--	--	--	---	---	-------------------------	----------------------	---	---



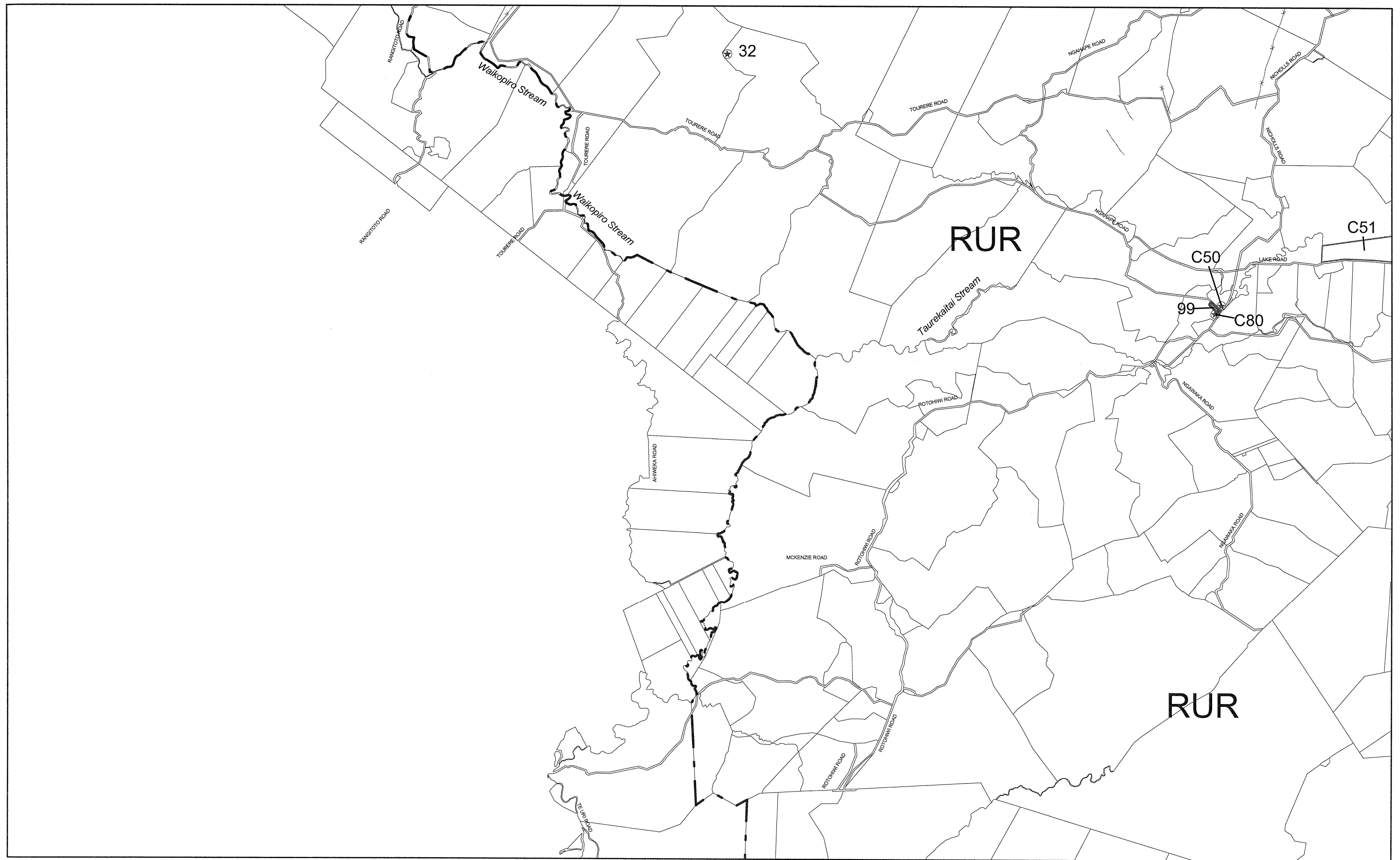
## **PLANNING MAP 15**

### **Designations (see Appendix A)**

32    Tourere Water Supply Intake  
99    School, Flemington

### **Community Facilities (see Appendix H)**

C50   Rural Fire Force HQ, Flemington  
C51   Golf Course, Flemington  
C80   Hall, Flemington



<b>Zones</b> BUS 1 Business 1 BUS 2 Business 2 RES Residential RUR Rural TSP Township Zone Boundary		<b>Designations</b> 54 <b>Community Facilities</b> C21		<b>Notations</b> Areas of Significant Nature Conservation Value Floodable Area Areas of Outstanding Landscape Views Active Fault Coastal Margin Line Commercial Frontage District Boundary Kapuni Gas Pipeline		Limited Access Road Stopbank Sites of Cultural Significance to Tangata Whenua Archaeological Site Heritage Items Notable Tree		<b>Location Diagram</b> 11 12 15 16 18		N Scale 1:50000 0 0.5 1.0 1.5Km		Central Hawke's Bay District Council Map No: 15 Date : May 2003	
---	--	---	--	--	--	---	--	---	--	---------------------------------------	--	--	--

**PLANNING MAP 16**

**Designations (see Appendix A)**

- 33 Wallingford Hall
- 86 Rainfall & Water Level Station,  
Wallingford
- 87 Rainfall Station, Ben Nevis
- 100 School, Wallingford
- 127 District Council Reserve, Wallingford
- 177 District Council Reserve, Porangahau  
Road
- 187 Telecommunication, Radio  
Communication and Ancillary Purposes

**Heritage Items (see Appendix B)**

- H65 Motuoraria Station, Stables and  
Cobbled Yard
- H66 Wallingford Station Woolshed

**Sites of Cultural Significance to Tangata  
Whenua (see Appendix C)**

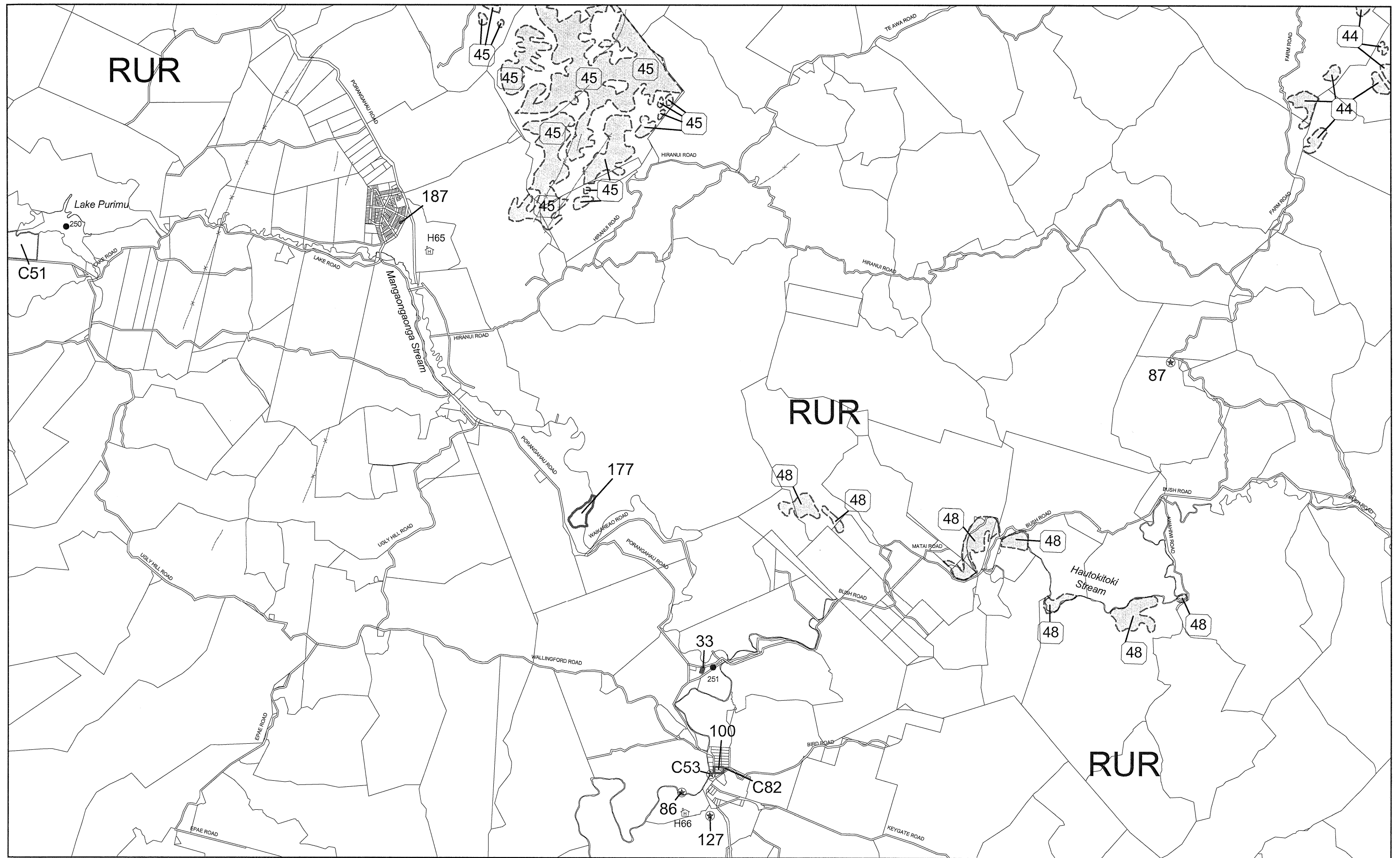
- 250 urupa
- 251 urupa

**Areas of Significant Nature Conservation  
Value (see Appendix D)**

- 44 Bush Trig
- 45 Motuotaraia
- 48 Huatokitoki Stream

**Community Facilities (see Appendix H)**

- C51 Golf Course, Flemington
- C53 Rural Fire ForceHQ, Wallingford
- C82 Wallingford Church



<b>Zones</b> BUS 1 Business 1 BUS 2 Business 2 RES Residential RUR Rural TSP Township — Zone Boundary		<b>Designations</b> <div style="display: flex; align-items: center;"> <div style="border: 1px solid black; padding: 2px; margin-right: 5px;">54</div> <span>54</span> </div> <b>Community Facilities</b> <div style="display: flex; align-items: center;"> <div style="border: 1px solid black; padding: 2px; margin-right: 5px;">C21</div> <span>C15</span> </div>		<b>Notations</b> <div style="display: flex; justify-content: space-between;"> <div> <div style="border: 1px solid black; padding: 2px; margin-bottom: 5px;">7</div>           Areas of Significant Nature Conservation Value   <div style="background-color: #cccccc; width: 20px; height: 10px; margin-bottom: 5px;"></div>           Floodable Area   <div style="border: 1px solid black; padding: 2px; margin-bottom: 5px;">SV12</div>           Areas of Outstanding Landscape Views         </div> <div> <div style="display: flex; align-items: center;"> <span style="font-size: 0.8em;">x</span> <span style="margin: 0 5px;">—</span> <span style="font-size: 0.8em;">x</span> </div>           Active Fault   <div style="display: flex; align-items: center;"> <div style="width: 20px; height: 2px; background: repeating-linear-gradient(45deg, transparent, transparent 2px, black 2px, black 4px);"></div> </div>           Coastal Margin Line   <div style="display: flex; align-items: center;"> <div style="width: 20px; border-top: 2px dashed black;"></div> </div>           Commercial Frontage   <div style="display: flex; align-items: center;"> <div style="width: 20px; border-bottom: 2px dashed black;"></div> </div>           District Boundary   <div style="display: flex; align-items: center;"> <div style="width: 20px; border-bottom: 2px solid black;"></div> </div>           Kapuni Gas Pipeline         </div> </div>		<div style="display: flex; justify-content: space-between;"> <div> <div style="display: flex; align-items: center;"> <div style="width: 20px; border-bottom: 2px dashed black;"></div> </div>           Limited Access Road Stopbank   <div style="display: flex; align-items: center;"> <div style="width: 20px; height: 10px; background: radial-gradient(circle, black 1px, transparent 1px); background-size: 4px 4px;"></div> </div>           Sites of Cultural Significance to Tangata Whenua   <div style="display: flex; align-items: center;"> <div style="width: 20px; height: 10px; background: repeating-linear-gradient(-45deg, transparent, transparent 2px, black 2px, black 4px);"></div> </div>           Archaeological Site   <div style="display: flex; align-items: center;"> <div style="width: 20px; height: 10px; background: repeating-linear-gradient(45deg, transparent, transparent 2px, black 2px, black 4px);"></div> </div>           Heritage Items   <div style="display: flex; align-items: center;"> <div style="width: 20px; height: 10px; background: repeating-linear-gradient(-45deg, transparent, transparent 2px, black 2px, black 4px);"></div> </div>           Notable Tree         </div> </div>		<div style="display: flex; align-items: center;"> <div style="text-align: center;"> <div style="border: 1px solid black; padding: 5px; margin: 0 5px;">12</div> <div style="border: 1px solid black; padding: 5px; margin: 0 5px;">13</div> </div> <div style="text-align: center;"> <div style="border: 1px solid black; padding: 5px; margin: 0 5px;">15</div> <div style="border: 1px solid black; padding: 5px; margin: 0 5px;">16</div> <div style="border: 1px solid black; padding: 5px; margin: 0 5px;">17</div> </div> <div style="text-align: center;"> <div style="border: 1px solid black; padding: 5px; margin: 0 5px;">18</div> <div style="border: 1px solid black; padding: 5px; margin: 0 5px;">19</div> </div> </div> <p>Location Diagram</p>		<div style="text-align: center;"> <div style="font-size: 1.5em;">N</div> <div style="font-size: 2em;">✦</div> </div> <div style="text-align: center;"> <div style="width: 100px; height: 10px; background: linear-gradient(to right, black 25%, white 25% 50%, white 50% 75%, black 75%);"></div> <div style="display: flex; justify-content: space-between; font-size: 0.8em;"> <span>0</span> <span>0.5</span> <span>1.0</span> <span>1.5Km</span> </div> </div> <p>Scale 1:50000</p>		<div style="text-align: center;"> <div style="width: 40px; height: 40px; background: repeating-linear-gradient(45deg, transparent, transparent 2px, black 2px, black 4px); background-size: 10px 10px;"></div> </div> <p>Central Hawke's Bay District Council</p>		<p style="font-size: 1.5em; font-weight: bold;">Map No: 16</p> <p>Date : May 2003</p>	
---	--	---	--	---	--	--	--	---	--	---	--	---	--	---	--

**PLANNING MAP 17**

**Designations (see Appendix A)**

- 129 Onepoto Beach Domain
- 130 Reserve, Aramoana Beach
- 159 Pourerere Domain

**Areas of Significant Nature Conservation Value (see Appendix D)**

- 44 Bush Trig
- 49 Parimahu

**Heritage Items (see Appendix B)**

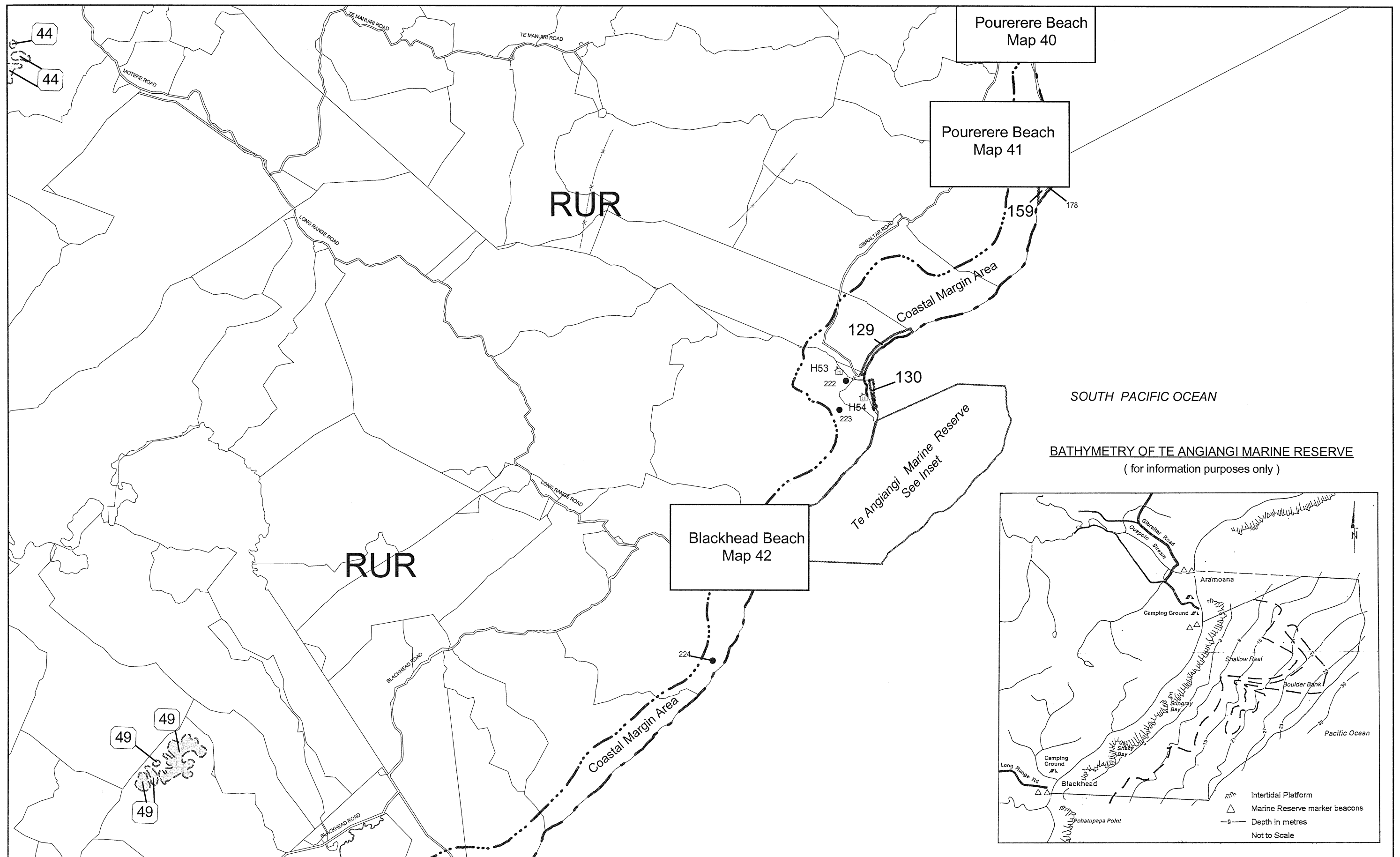
- H53 Aramoana Station Homestead and Stables
- H54 Aramoana Station Woolshed and Men's Quarters

**Archaeological Sites (see Appendix F)**

- 178 midden(s)

**Sites of Cultural Significance to Tangata Whenua (see Appendix C)**

- 222 urupa
- 223 urupa
- 224 urupa



<b>Zones</b> BUS 1 Business 1 BUS 2 Business 2 RES Residential RUR Rural TSP Township Zone Boundary	<b>Designations</b> 54 <b>Community Facilities</b> C21	<b>Notations</b> Areas of Significant Nature Conservation Value Floodable Area Areas of Outstanding Landscape Views Active Fault Coastal Margin Line Commercial Frontage District Boundary Kapuni Gas Pipeline Limited Access Road Stopbank Sites of Cultural Significance to Tangata Whenua Archaeological Site Heritage Items Notable Tree	<b>Location Diagram</b> 13 14 16 17 19	<b>Scale</b> 0 0.5 1.0 1.5km Scale 1:50000	<b>Central Hawke's Bay District Council</b>	<b>Map No: 17</b> Date : May 2003
---	---	---	---	--	---	--------------------------------------

**PLANNING MAP 18**

**Designations (see Appendix A)**

- 103 School, Mangaorapa
- 167 Porangahau Transfer Station

**Areas of Significant Nature Conservation Value (see Appendix D)**

- 50 Te Tohe Stream - Te Uri Stream
- 52 Mangamaire Valley





## **PLANNING MAP 19**

### **Designations (see Appendix A)**

35	Porangahau Reservoir
36	Te Paerahi Beach Sewage Treatment Plant
72	Te Paerahi Pumping Station
131	Esplanade Reserve (Proposed), Blackhead Beach to Porangahau Beach
132	Reserve (Proposed), Porangahau River, Te Paerahi Beach
133	Reserve (Proposed), Puketauhinu Block Te Paerahi Beach
166	Reserve, Te Paerahi Beach
188	Telecommunication, Radio Communication and Ancillary Purposes

### **Heritage Items (see Appendix B)**

H57	Porangahau Station Chapel
H68	Porangahau Station Woolshed

### **Sites of Cultural Significance to Tangata Whenua (see Appendix C)**

179	pa with pit(s)
225	urupa
226	urupa

### **Areas of Significant Nature Conservation Value (see Appendix D)**

51	Porangahau
----	------------

### **Archaeological Sites (see Appendix F)**

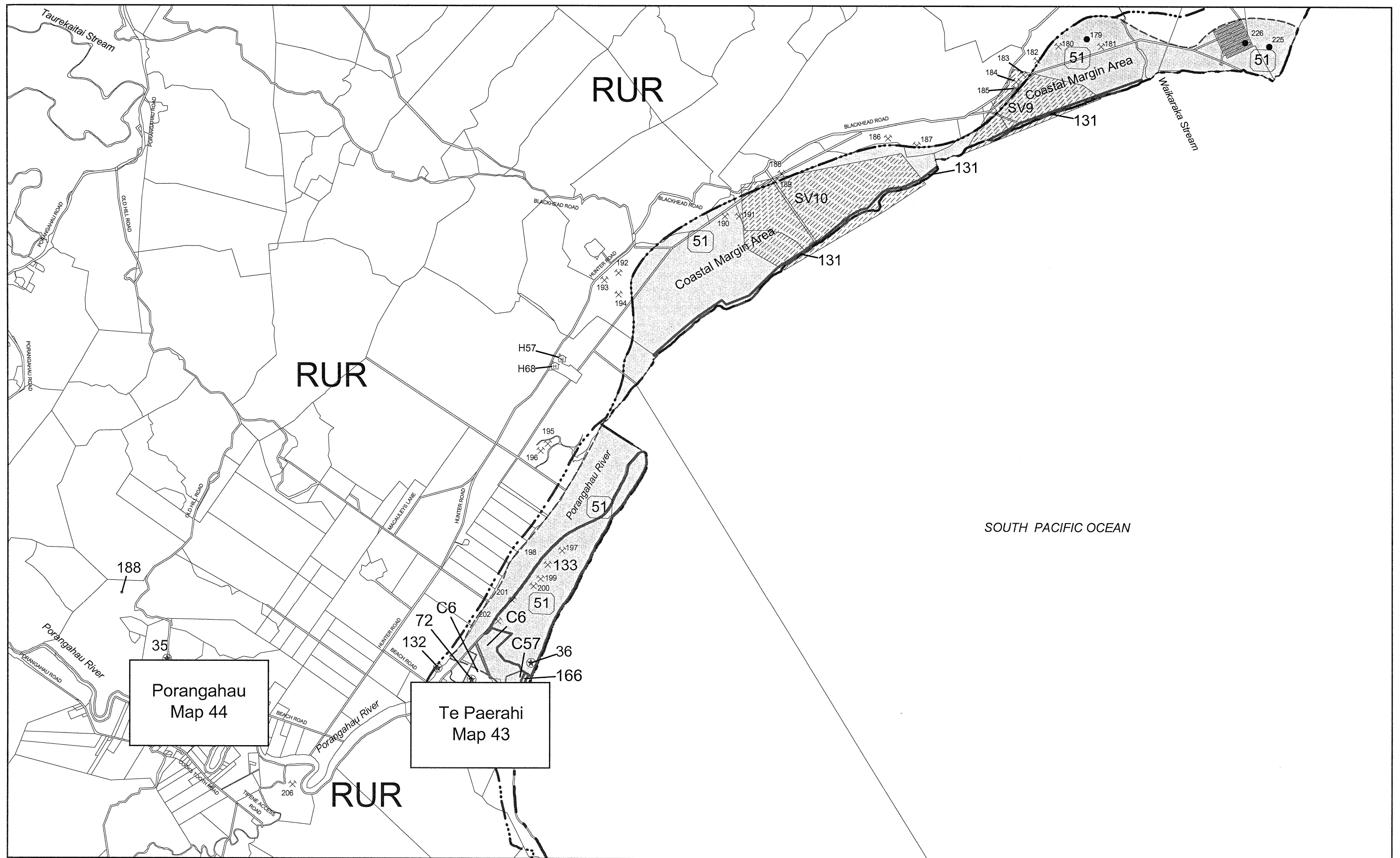
180	midden or oven(s) or both with moa
181	midden(s)
182	midden or oven(s) or both with moa
183	oven(s)/midden(s)
184	oven(s)/midden(s)
185	oven(s)/midden(s)
186	midden(s)
187	midden or oven(s) or both with moa
188	artefact(s)/findspot
189	midden(s)
190	midden(s)
191	artefact(s)/findspot
192	midden(s)
193	artefact(s)/findspot
194	artefact(s)/findspot
196	artefact(s)/findspot
197	oven(s)/midden(s)
198	oven(s)/midden(s)
199	oven(s)/midden(s)
200	artefact(s)/findspot
201	midden(s)
202	midden(s)
206	artefact(s)/findspot

### **Community Facilities (see Appendix H)**

C6	Porangahau Country Club
C57	Porangahau/Rongmaraero Marae

### **Areas of Outstanding Landscape Views (see Appendix I)**

SV9	View of sand dunes and beach from Blackhead Road
SV10	View of sand dunes and beach from Blackhead Road



<b>Zones</b> BUS 1 Business 1 BUS 2 Business 2 RES Residential RUR Rural TSP Township --- Zone Boundary	<b>Designations</b> <div style="border: 1px solid black; padding: 2px; display: inline-block;">54</div> --- 54 <b>Community Facilities</b> <div style="border: 1px solid black; padding: 2px; display: inline-block;">C21</div> --- C15	<div style="border: 1px solid black; padding: 2px; display: inline-block;">7</div> Areas of Significant Nature Conservation Value <div style="background-color: #cccccc; width: 20px; height: 10px; display: inline-block;"></div> Floodable Area <div style="border: 1px solid black; padding: 2px; display: inline-block;">SV12</div> Areas of Outstanding Landscape Views	<b>Notations</b> ---x---x--- Active Fault ---o---o--- Coastal Margin Line --- --- --- Commercial Frontage ---o--- District Boundary --- --- Kapuni Gas Pipeline	--- Limited Access Road Stopbank 26 ● Sites of Cultural Significance to Tangata Whenua 29 ✕ Archaeological Site H12 🏠 Heritage Items T2 ▲ Notable Tree	<div style="border: 1px solid black; padding: 5px; text-align: center;">           16 17            18 19            21         </div> Location Diagram	<div style="text-align: center;">           0 0.5 1.0 1.5Km          Scale 1:50000       </div>	<div style="text-align: center;">           Central Hawke's Bay District Council       </div>	<div style="text-align: center;"> <b>Map No: 19</b>          Date : May 2003       </div>
---	--	--	--	--	---	---	---	---

**PLANNING MAP 20**

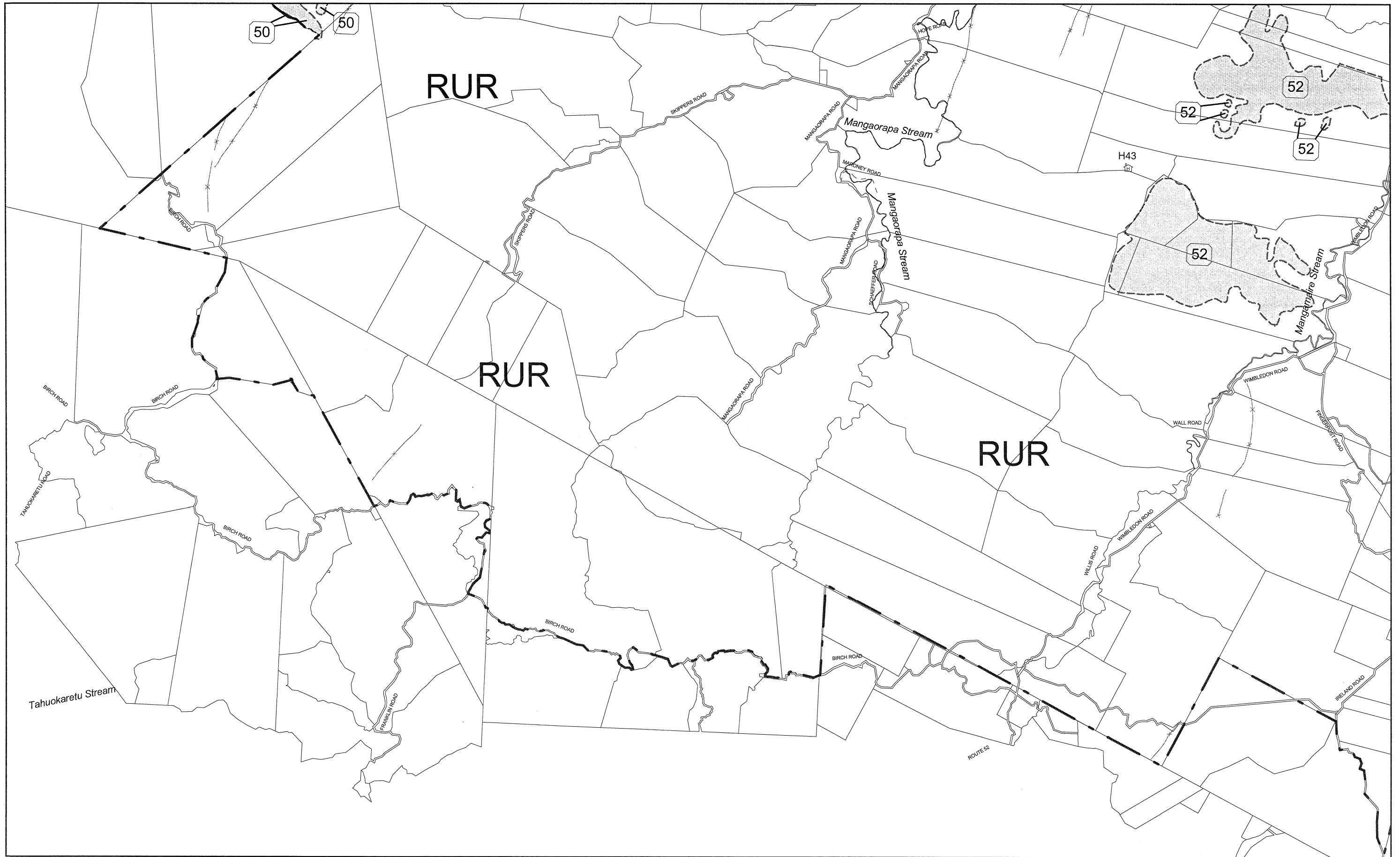
**Heritage Items (see Appendix B)**

H43 Taumatawhakatangihangakoauauotamateapokaiwhenuakitanatahu

**Areas of Significant Nature Conservation Value (see Appendix D)**

50 Te Tohe Stream - Te Uri Stream

52 Mangamaire Valley



<b>Zones</b> BUS 1 Business 1 BUS 2 Business 2 RES Residential RUR Rural TSP Township — Zone Boundary		<b>Designations</b> <div>54</div> <div>C21</div>	<b>Community Facilities</b> <div>C15</div>	<b>Notations</b> <div>7</div> Areas of Significant Nature Conservation Value <div>SV12</div> Areas of Outstanding Landscape Views <div>SV12</div> Floodable Area <div>SV12</div> Active Fault <div>SV12</div> Coastal Margin Line <div>SV12</div> Commercial Frontage <div>SV12</div> District Boundary <div>SV12</div> Kapuni Gas Pipeline <div>SV12</div> Limited Access Road Stopbank <div>SV12</div> Sites of Cultural Significance to Tangata Whenua <div>SV12</div> Archaeological Site <div>SV12</div> Heritage Items <div>SV12</div> Notable Tree	<b>Location Diagram</b> <div>18</div> <div>20</div> <div>21</div>	<div>N</div> <div>0 0.5 1.0 1.5km</div> Scale 1:50000	<div>Central Hawke's Bay</div> <div></div> District Council	<b>Map No: 20</b> Date : May 2003
---	--	---	---	--	--	---	---	--------------------------------------

**PLANNING MAP 21**

**Sites of Cultural Significance to Tangata Whenua (see Appendix C)**

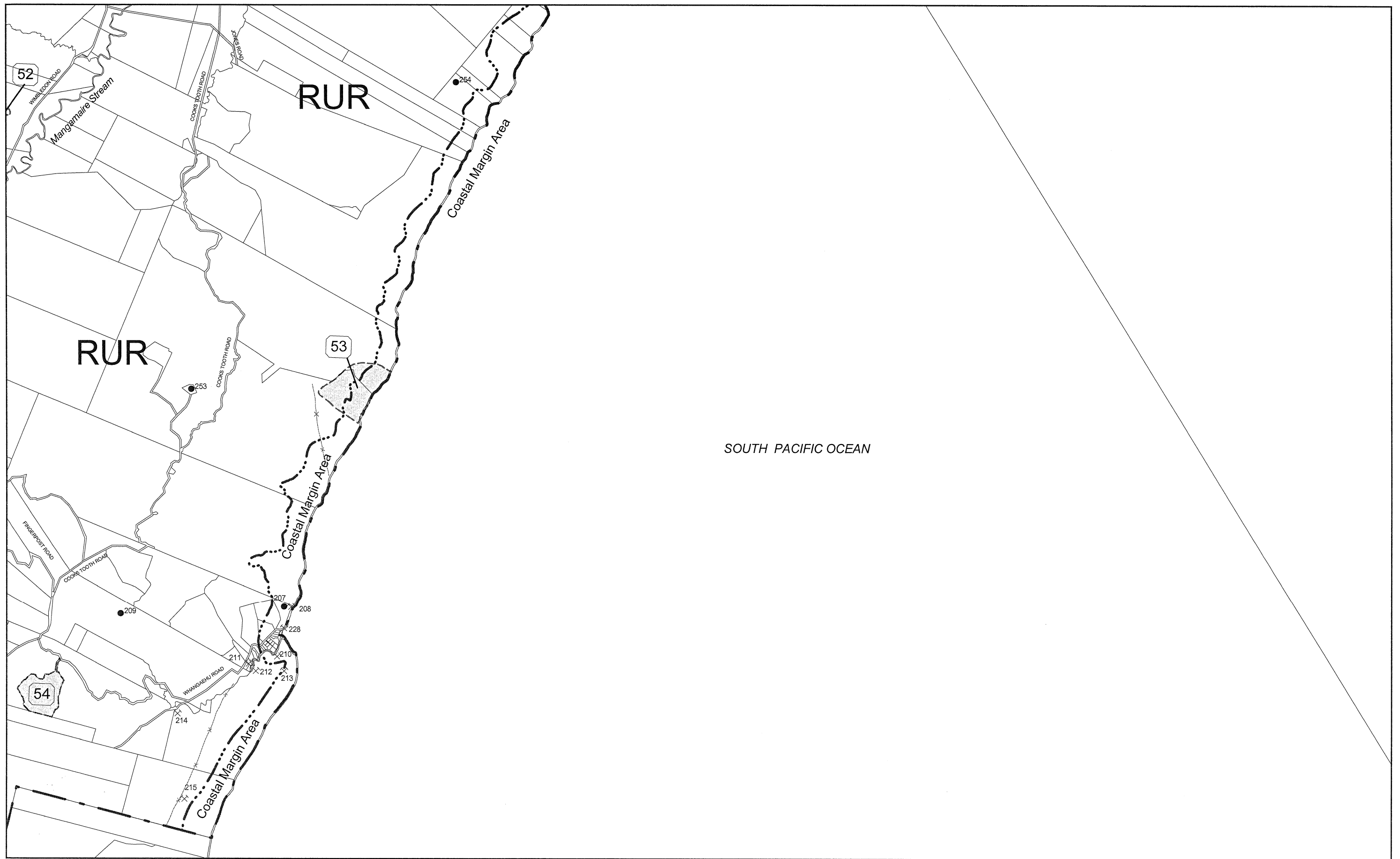
- 207 pa with pits and midden
- 209 pa
- 253 urupa
- 254 urupa

**Areas of Significant Nature Conservation Value (see Appendix D)**

- 52 Mangamaire Valley
- 53 Cooks Tooth Coastal Faces
- 54 McLeans Bush Scenic Reserve

**Archaeological Sites (see Appendix F)**

- 208 midden(s)
- 210 artefact(s)/findspot
- 211 oven(s)/hangi stones
- 212 pa
- 213 midden(s)
- 214 pit(s)
- 215 pit(s)
- 228 Occupation



<b>Zones</b> BUS 1 Business 1 BUS 2 Business 2 RES Residential RUR Rural TSP Township — Zone Boundary		<b>Designations</b> <div style="display: flex; align-items: center;"> <div style="border: 1px solid black; padding: 2px; margin-right: 5px;">54</div> <div style="margin-right: 5px;">— 54</div> </div> <b>Community Facilities</b> <div style="display: flex; align-items: center;"> <div style="border: 1px solid black; padding: 2px; margin-right: 5px;">C21</div> <div style="margin-right: 5px;">— C15</div> </div>		<b>Notations</b> <div style="display: flex; flex-wrap: wrap;"> <div style="width: 50%;"> <div style="border: 1px solid black; padding: 2px; margin-bottom: 5px;">7</div> Areas of Significant Nature Conservation Value  <div style="background-color: #cccccc; width: 20px; height: 10px; margin-bottom: 5px;"></div> Floodable Area  <div style="border: 1px solid black; padding: 2px; margin-bottom: 5px;">SV12</div> Areas of Outstanding Landscape Views         </div> <div style="width: 50%;"> <div style="display: flex; align-items: center; margin-bottom: 5px;"> <div style="width: 20px; border-bottom: 1px dashed black; margin-right: 5px;"></div> Active Fault         </div> <div style="display: flex; align-items: center; margin-bottom: 5px;"> <div style="width: 20px; border-bottom: 2px dotted black; margin-right: 5px;"></div> Coastal Margin Line         </div> <div style="display: flex; align-items: center; margin-bottom: 5px;"> <div style="width: 20px; border-bottom: 1px solid black; margin-right: 5px;"></div> Commercial Frontage         </div> <div style="display: flex; align-items: center; margin-bottom: 5px;"> <div style="width: 20px; border-bottom: 1px dashed black; margin-right: 5px;"></div> District Boundary         </div> <div style="display: flex; align-items: center; margin-bottom: 5px;"> <div style="width: 20px; border-bottom: 1px solid black; margin-right: 5px;"></div> Kapuni Gas Pipeline         </div> </div> </div>		<div style="display: flex; flex-wrap: wrap;"> <div style="width: 50%;"> <div style="display: flex; align-items: center; margin-bottom: 5px;"> <div style="width: 20px; border-bottom: 1px dashed black; margin-right: 5px;"></div> Limited Access Road Stopbank         </div> <div style="display: flex; align-items: center; margin-bottom: 5px;"> <div style="width: 20px; border-bottom: 1px dashed black; margin-right: 5px;"></div> 26 Sites of Cultural Significance to Tangata Whenua         </div> <div style="display: flex; align-items: center; margin-bottom: 5px;"> <div style="width: 20px; border-bottom: 1px dashed black; margin-right: 5px;"></div> 29 Archaeological Site         </div> <div style="display: flex; align-items: center; margin-bottom: 5px;"> <div style="width: 20px; border-bottom: 1px dashed black; margin-right: 5px;"></div> H12 Heritage Items         </div> <div style="display: flex; align-items: center; margin-bottom: 5px;"> <div style="width: 20px; border-bottom: 1px dashed black; margin-right: 5px;"></div> T2 Notable Tree         </div> </div> </div>		<div style="display: flex; align-items: center; justify-content: center;"> <div style="border: 1px solid black; padding: 5px; margin-right: 10px;"> <div style="border: 1px solid black; padding: 2px; margin-bottom: 5px;">19</div> <div style="border: 1px solid black; padding: 2px; margin-bottom: 5px;">20</div> <div style="border: 1px solid black; padding: 2px; margin-bottom: 5px;">21</div> </div> <div style="text-align: center;"> <b>Location Diagram</b> </div> </div>		<div style="display: flex; align-items: center; justify-content: center;"> <div style="text-align: center; margin-right: 10px;"> <div style="width: 0; height: 0; border-left: 5px solid transparent; border-right: 5px solid transparent; border-bottom: 10px solid black; margin: 0 auto;"></div> <div style="font-size: 10px;">N</div> </div> <div style="text-align: center; margin-right: 10px;"> <div style="width: 100px; height: 10px; background: linear-gradient(to right, black 25%, white 25% 50%, white 50% 75%, black 75%); margin: 0 auto;"></div> <div style="font-size: 8px;">0 0.5 1.0 1.5Km</div> </div> <div style="text-align: center;"> <div style="width: 20px; height: 20px; background: #cccccc; margin: 0 auto;"></div> <div style="font-size: 8px;">Scale 1:50000</div> </div> </div>		<div style="display: flex; align-items: center; justify-content: center;"> <div style="text-align: center; margin-right: 10px;"> <div style="width: 20px; height: 20px; background: #cccccc; margin: 0 auto;"></div> <div style="font-size: 8px;">Central Hawke's Bay District Council</div> </div> <div style="text-align: center;"> <div style="width: 20px; height: 20px; background: #cccccc; margin: 0 auto;"></div> <div style="font-size: 8px;">Map No: 21 Date : May 2003</div> </div> </div>	
---	--	---	--	---	--	--	--	---	--	--	--	---	--

## **PLANNING MAP 22**

### **Designations (see Appendix A)**

- 66 Cemetery, Tikokino
- 67 Cemetery, Tikokino
- 68 Tikokino Hall
- 116 School, Tikokino
- 157 District Council Reserve
- 183 Telecommunication, Radio Communication and Ancillary Purposes

### **Heritage Item (see Appendix B)**

- H40 Post Office, Tikokino

### **Community Facilities (see Appendix H)**

- C43 Church, Tikokino
- C76 Fire Station, Tikokino





## **PLANNING MAP 23**

### **Designations (see Appendix A)**

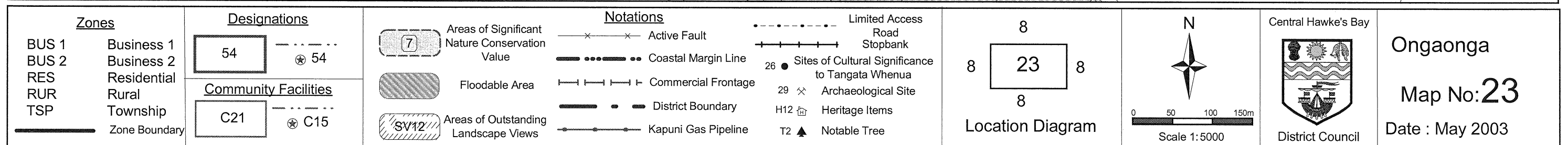
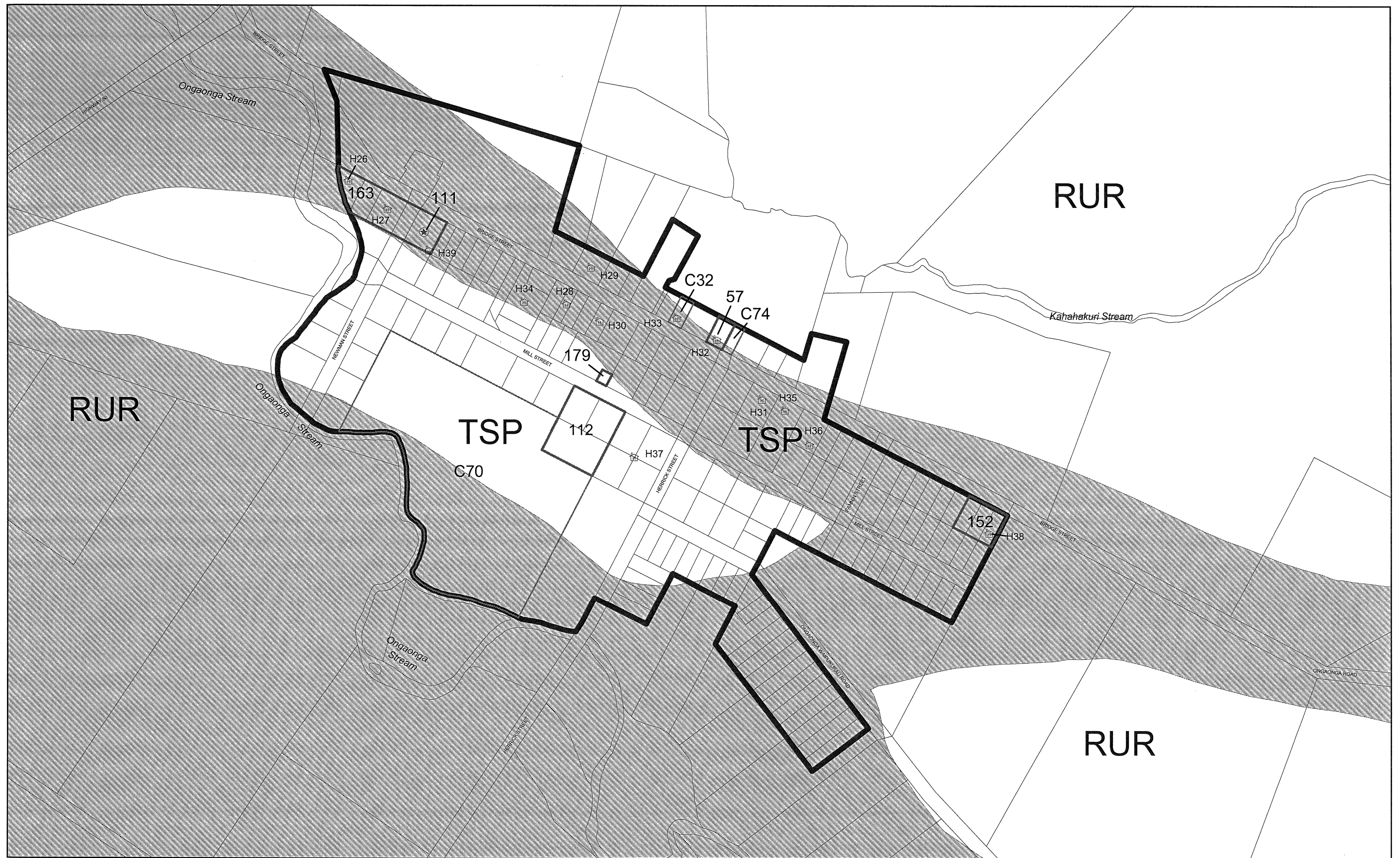
- 57 Onga Onga Hall
- 111 HQ Dept. of Conservation, Onga Onga
- 112 School, Onga Onga
- 152 District Council Reserve
- 163 District Council Reserve
- 179 Telecommunication, Radio Communication and Ancillary Purposes

### **Heritage Items (see Appendix B)**

- H26 Butchers Shop (Former),
- H27 School House (Former)
- H28 Poodles Bazaar
- H29 Coles Joinery Factory & Outbuildings
- H30 Post Office
- H31 Church of the Good Shepherd
- H32 Town Hall
- H33 St Oran's Church
- H34 House (William Ross)
- H35 House (Ross Sutton)
- H36 House (Laughlin McKay)
- H37 House (Mr Doug Simpson)
- H38 War Memorial
- H39 Pendle Station Homestead (resited)

### **Community Facilities (see Appendix H)**

- C32 Church, Onga Onga
- C70 Reserve, Onga Onga
- C74 Fire Station, Onga Onga



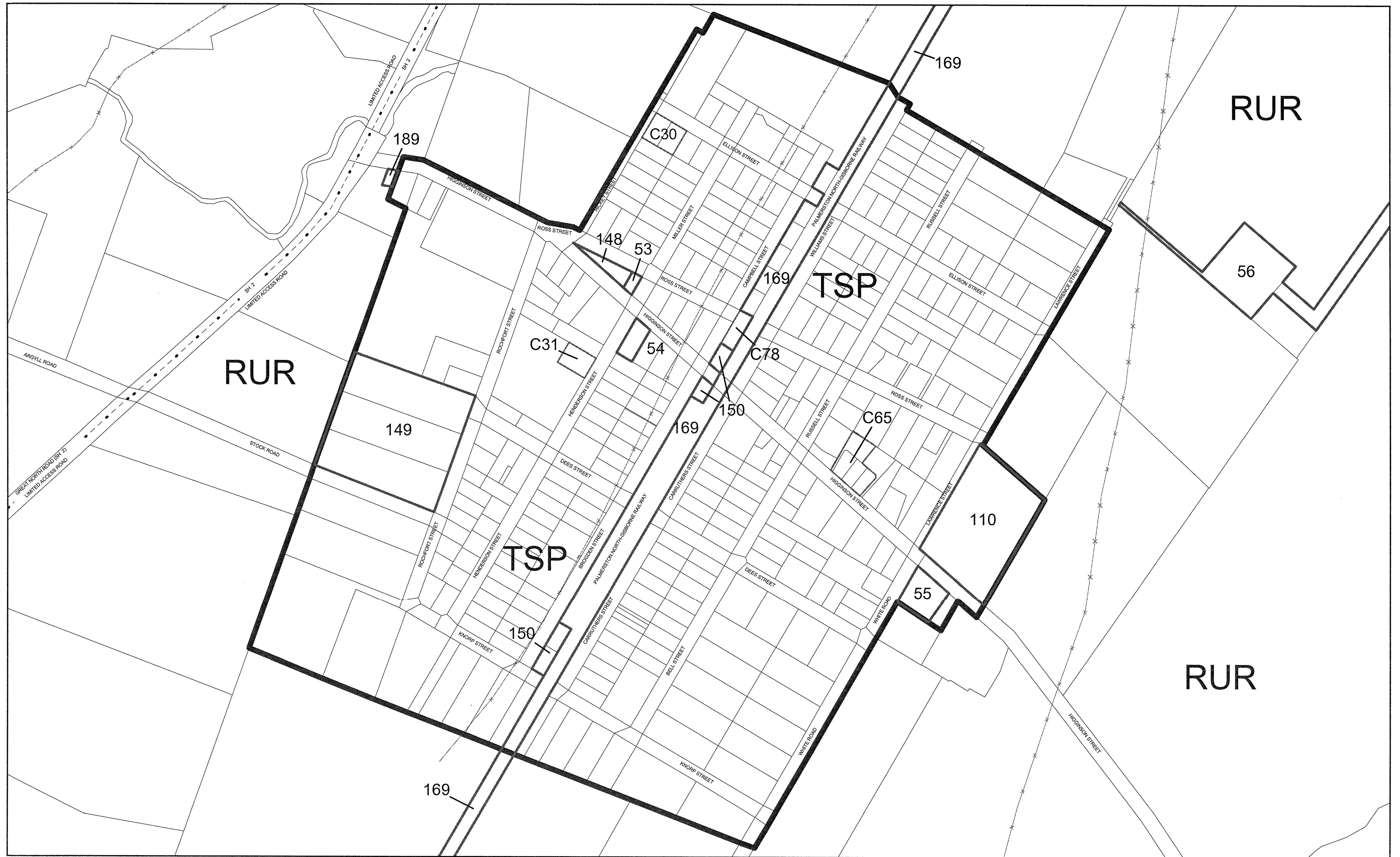
## **PLANNING MAP 24**

### **Designations (see Appendix A)**

53	Otane Hall
54	Otane Library
55	Otane Arts and Crafts
56	Otane Sewage Treatment Plant
110	School, Otane
148	District Council Reserve
149	District Council Reserve
150	District Council Reserve
169	Palmerston North - Gisborne Railway
189	Telecommunication, Radio Communication and Ancillary Purposes

### **Community Facilities (see Appendix H)**

C30	Otane Tennis Club
C31	Church, Otane
C65	Otane Kohanga Reo
C78	Otane Fire Station



<p><b>Zones</b></p> <p>BUS 1 Business 1          BUS 2 Business 2          RES Residential          RUR Rural          TSP Township</p> <p>— Zone Boundary</p>	<p><b>Designations</b></p> <p>54</p> <p><b>Community Facilities</b></p> <p>C21</p>	<p><b>Notations</b></p> <p>7 Areas of Significant Nature Conservation Value</p> <p>Floodable Area</p> <p>SV12 Areas of Outstanding Landscape Views</p> <p>Active Fault</p> <p>Coastal Margin Line</p> <p>Commercial Frontage</p> <p>District Boundary</p> <p>Kapuni Gas Pipeline</p>	<p>Limited Access Road Stopbank</p> <p>Sites of Cultural Significance to Tangata Whenua</p> <p>Archaeological Site</p> <p>Heritage Items</p> <p>Notable Tree</p>	<p>Location Diagram</p> <p>9 9 9 9</p> <p>24</p>	<p>N</p> <p>0 50 100 150m</p> <p>Scale 1:5000</p>	<p>Central Hawke's Bay District Council</p>	<p>Otane</p> <p>Map No: 24</p> <p>Date : May 2003</p>
--	--	--	--	--	---	---	---