

PLANNING MAP 37

Designations (see Appendix A)

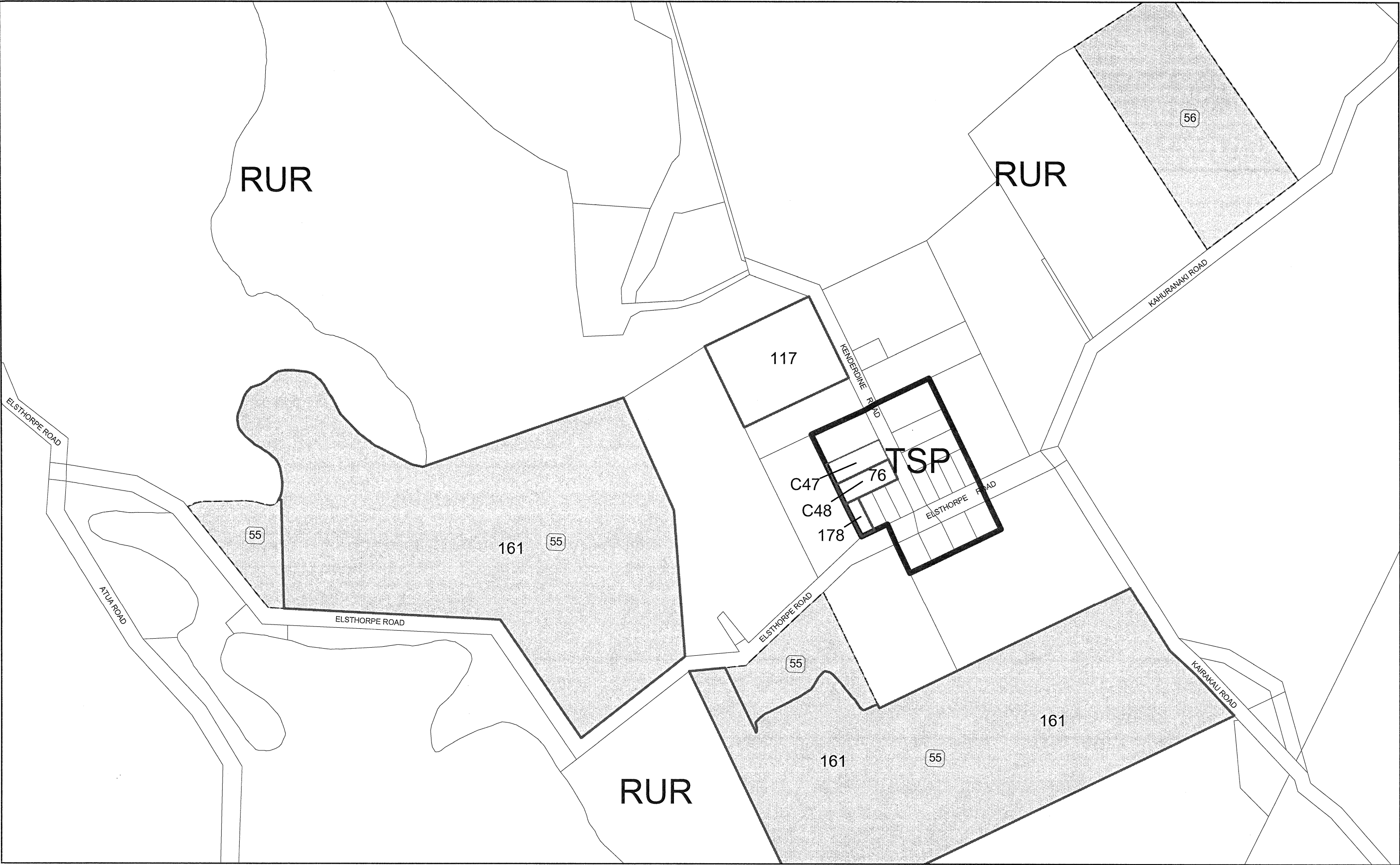
- 76 Elsthorpe Hall
- 117 School, Kenderdine Road
- 161 District Council Reserve
- 178 Telecommunication, Radio Communication and Ancillary Purposes

Areas of Significant Nature Conservation Value (see Appendix D)

- 55 Elsthorpe Scenic Reserve
- 56 Elsthorpe Domain Recreation Reserve

Community Facilities (see Appendix H)

- C47 Church, Kenderdine Road
- C48 Rural Fire Force Headquarters



Zones BUS 1 Business 1 BUS 2 Business 2 RES Residential RUR Rural TSP Township Zone Boundary	Designations 54 Community Facilities C21 C15	Notations Areas of Significant Nature Conservation Value Floodable Area Areas of Outstanding Landscape Views Active Fault Coastal Margin Line Commercial Frontage District Boundary Kapuni Gas Pipeline Limited Access Road Stopbank Sites of Cultural Significance to Tangata Whenua Archaeological Site Heritage Items Notable Tree	Location Diagram 10 10 37 10 10	Central Hawke's Bay District Council Scale 1:5000	Elsthorpe Map No: 37 Date : May 2003
---	---	---	---	---	---

PLANNING MAP 38

Designations (see Appendix A)

29	Kairakau Water Supply Intake and Reservoir
30	Proposed Sewage Treatment Plant
69	Cemetery, Kairakau Road
123	Kairakau Reserve
124	Kairakau Beach Reserve
162	Kairakau Subdn Reserve
170	Proposed Kairakau Water Supply
176	Kairakau Beach Toilet

Sites of Cultural Significance to Tangata Whenua (see Appendix C)

151	pa with pits and midden
152	pa

Areas of Significant Nature Conservation Value (see Appendix D)

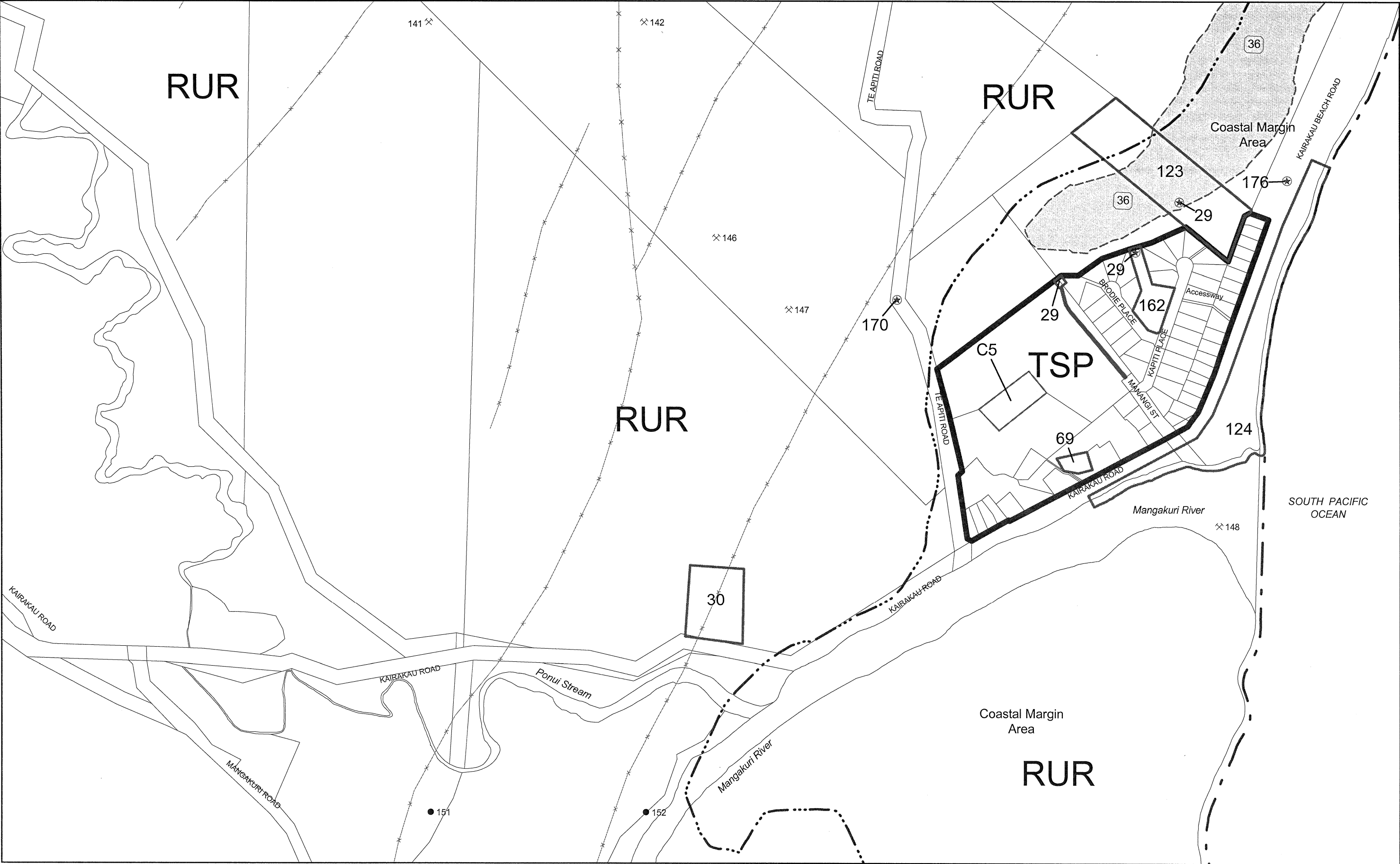
36	Kairakau Beach - Taupata
----	--------------------------

Archaeological Sites (see Appendix F)

141	pit(s)
142	pit(s)/terraces (or house site(s))
146	pit(s)/terraces (or house site(s))
147	pit(s)
148	midden(s)

Community Facilities (see Appendix H)

C5	Kairakau Marae
----	----------------



Zones BUS 1 Business 1 BUS 2 Business 2 RES Residential RUR Rural TSP Township Zone Boundary		Designations 54 Community Facilities C21 C15		Notations Areas of Significant Nature Conservation Value Floodable Area Areas of Outstanding Landscape Views Active Fault Coastal Margin Line Commercial Frontage District Boundary Kapuni Gas Pipeline Limited Access Road Stopbank Sites of Cultural Significance to Tangata Whenua Archaeological Site Heritage Items Notable Tree		Location Diagram 10 10 38 10		Central Hawke's Bay District Council Kairakau Beach Map No: 38 Date : May 2003	
---	--	---	--	---	--	--	--	--	--

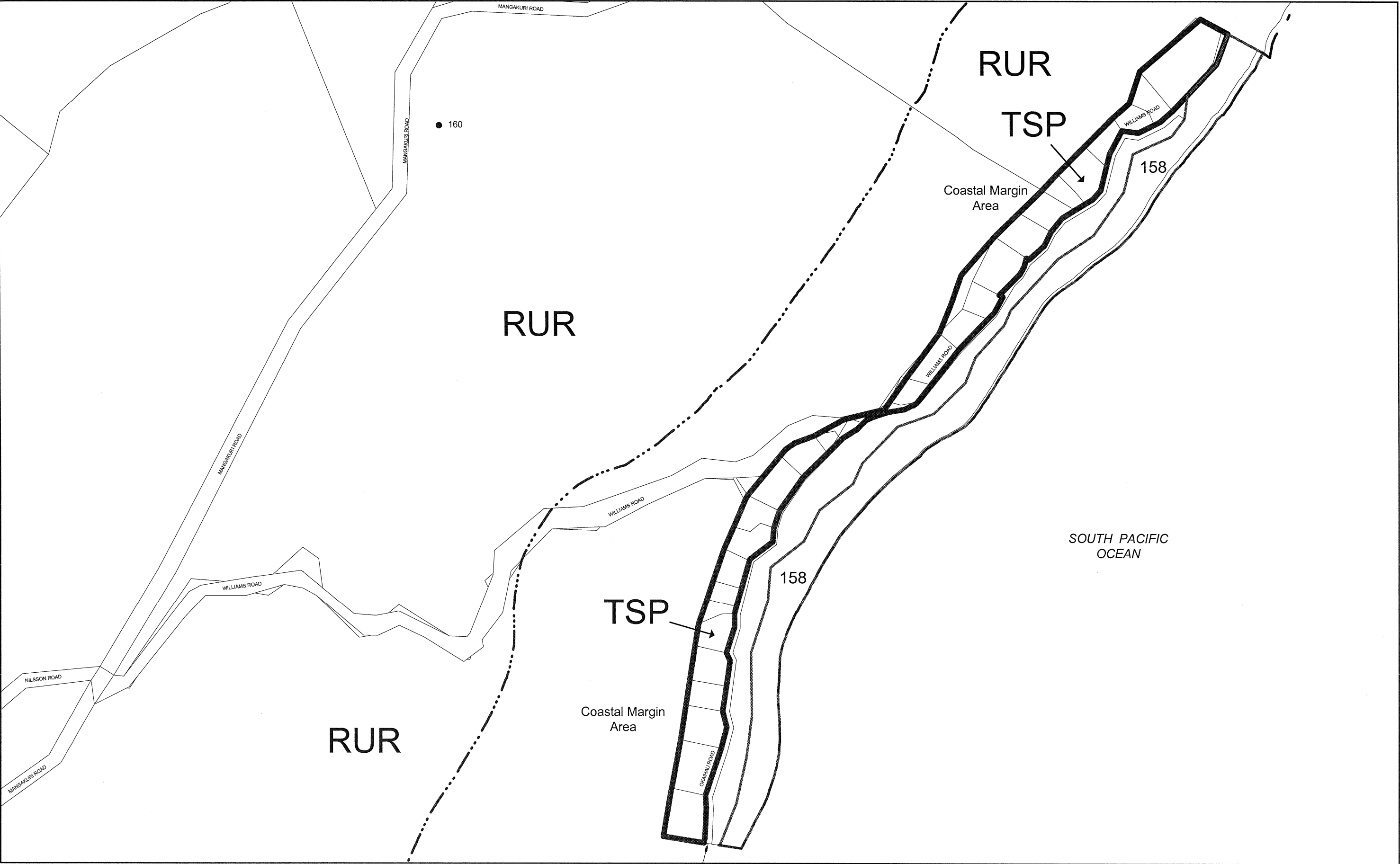
PLANNING MAP 39

Designations (see Appendix A)

158 Mangakuri Reserve

Sites of Cultural Significance to Tangata Whenua (see Appendix C)

160 pa with pits and midden



Zones BUS 1 Business 1 BUS 2 Business 2 RES Residential RUR Rural TSP Township Zone Boundary	Designations 54 Community Facilities C21 C15	Notations Areas of Significant Nature Conservation Value Floodable Area Areas of Outstanding Landscape Views Active Fault Coastal Margin Line Commercial Frontage District Boundary Kapuni Gas Pipeline Limited Access Road Stopbank Sites of Cultural Significance to Tangata Whenua Archaeological Site Heritage Items Notable Tree	Location Diagram 10 10 10 10 39 10	Central Hawke's Bay District Council Scale 1:6000	Mangakuri Beach Map No: 39 Date : May 2003
---	---	---	--	---	---

PLANNING MAP 40

Designations (see Appendix A)

- 34 Proposed Sewage Treatment Plant
- 128 Riverbank Reserve (Proposed)

Heritage Items (see Appendix B)

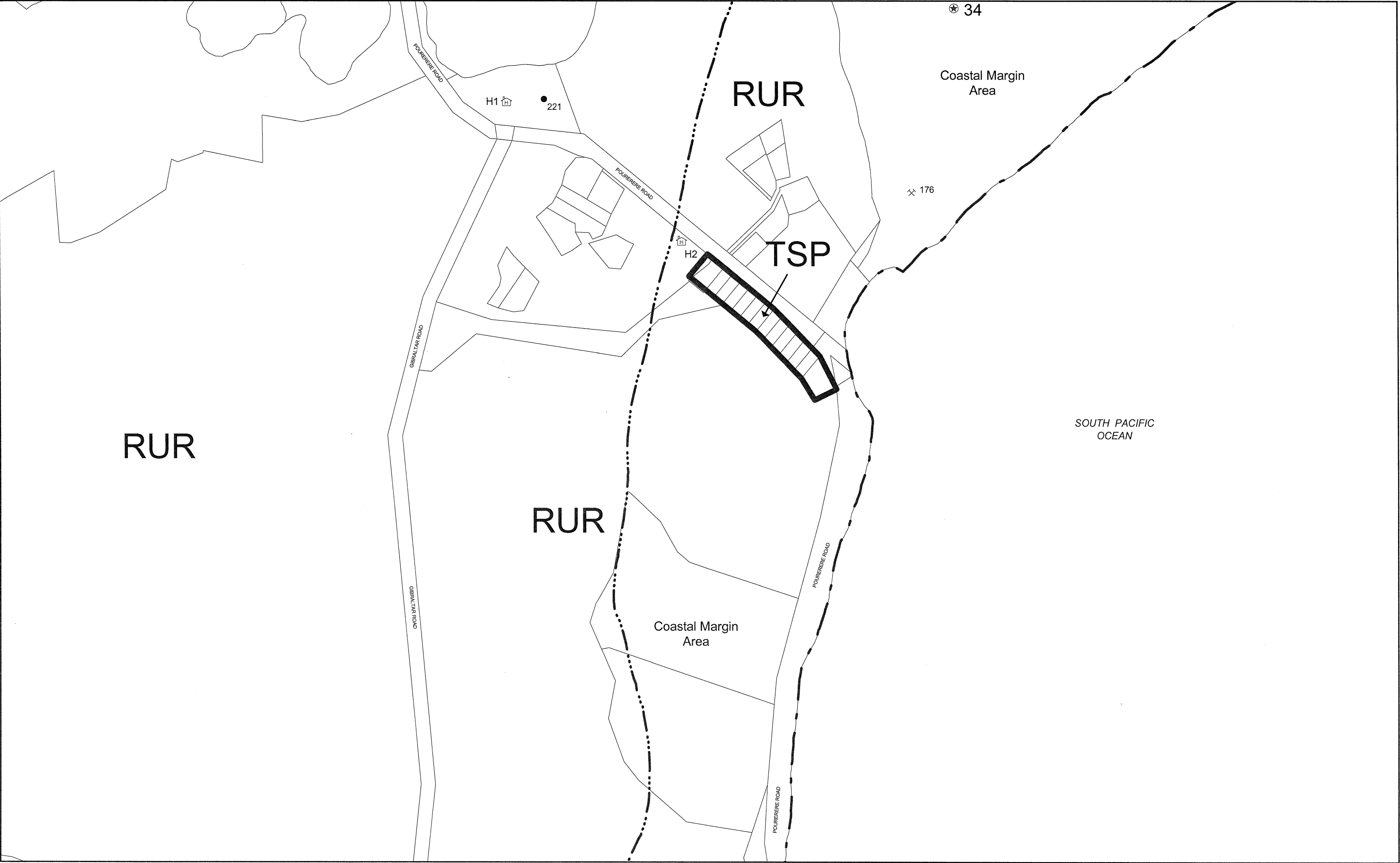
- H1 Church Knoll
- H2 Tapu Rock

Sites of Cultural Significance to Tangata Whenua (see Appendix C)

- 221 urupa

Archaeological Sites (see Appendix F)

- 176 midden(s)



Zones		Designations		Notations		Location Diagram		Central Hawke's Bay District Council			
BUS 1	Business 1	54	★ 54	7	Areas of Significant Nature Conservation Value	—x—x—	Active Fault	14	17		
BUS 2	Business 2			SV12	Floodable Area	—•••••—	Coastal Margin Line			26 ●	Sites of Cultural Significance to Tangata Whenua
RES	Residential			C21	★ C15	— — — — —	Commercial Frontage			29 ✕	Archaeological Site
RUR	Rural					—•—•—•—•—	District Boundary			H12 🏠	Heritage Items
TSP	Township			—•—•—•—•—	Kapuni Gas Pipeline	T2 ▲	Notable Tree				
—		Zone Boundary									

Scale 1:5000

PLANNING MAP 41

Designations (see Appendix A)

- 77 Pourerere Water Supply Intake
- 159 Pourerere Domain
- 171 Pourerere Water Supply Source

Heritage Items (see Appendix B)

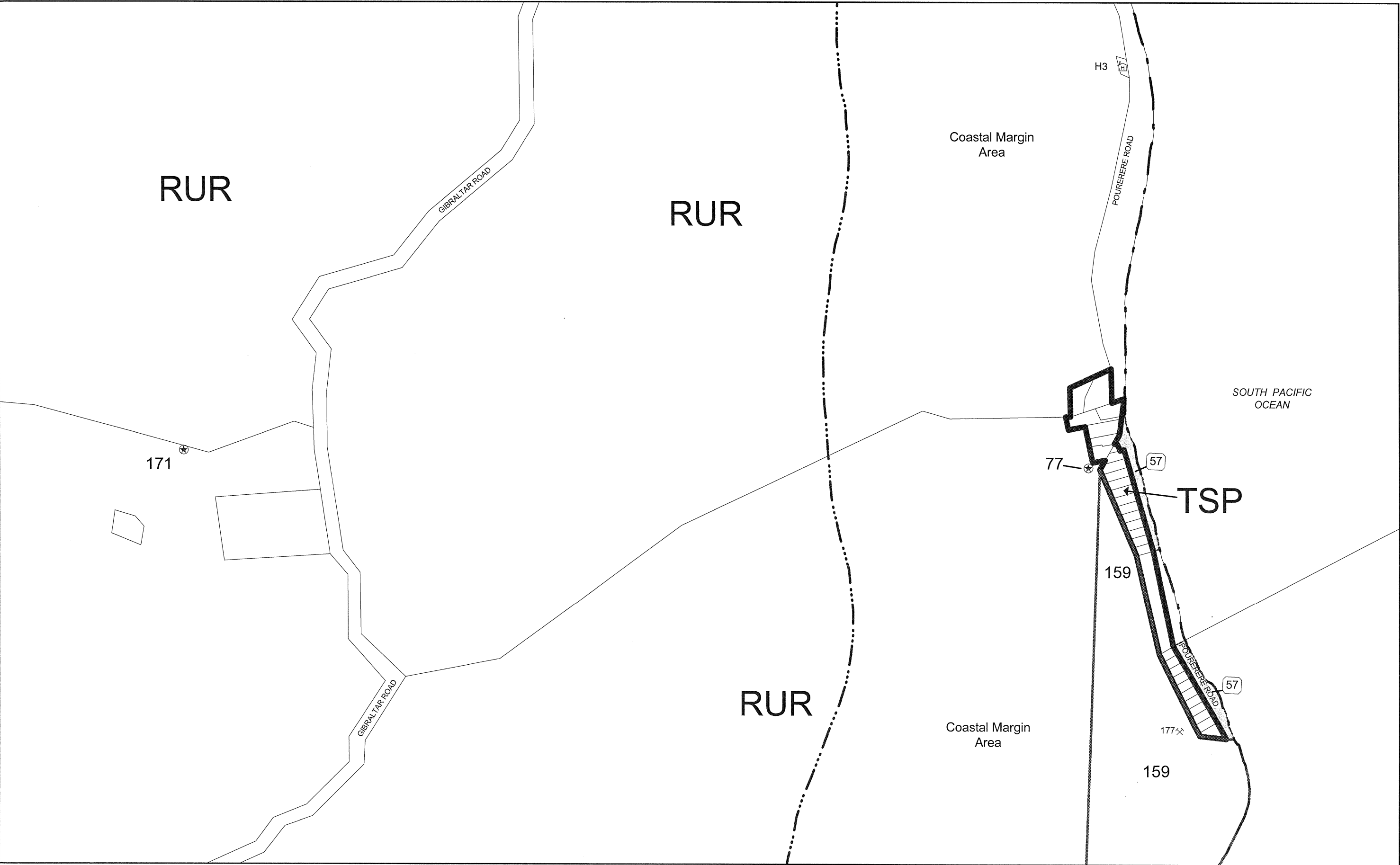
- H3 Old Wool Press

Areas of Significant Nature Conservation Value (see Appendix D)

- 57 Pourerere Conservation Area

Archaeological Sites (see Appendix F)

- 177 midden(s)

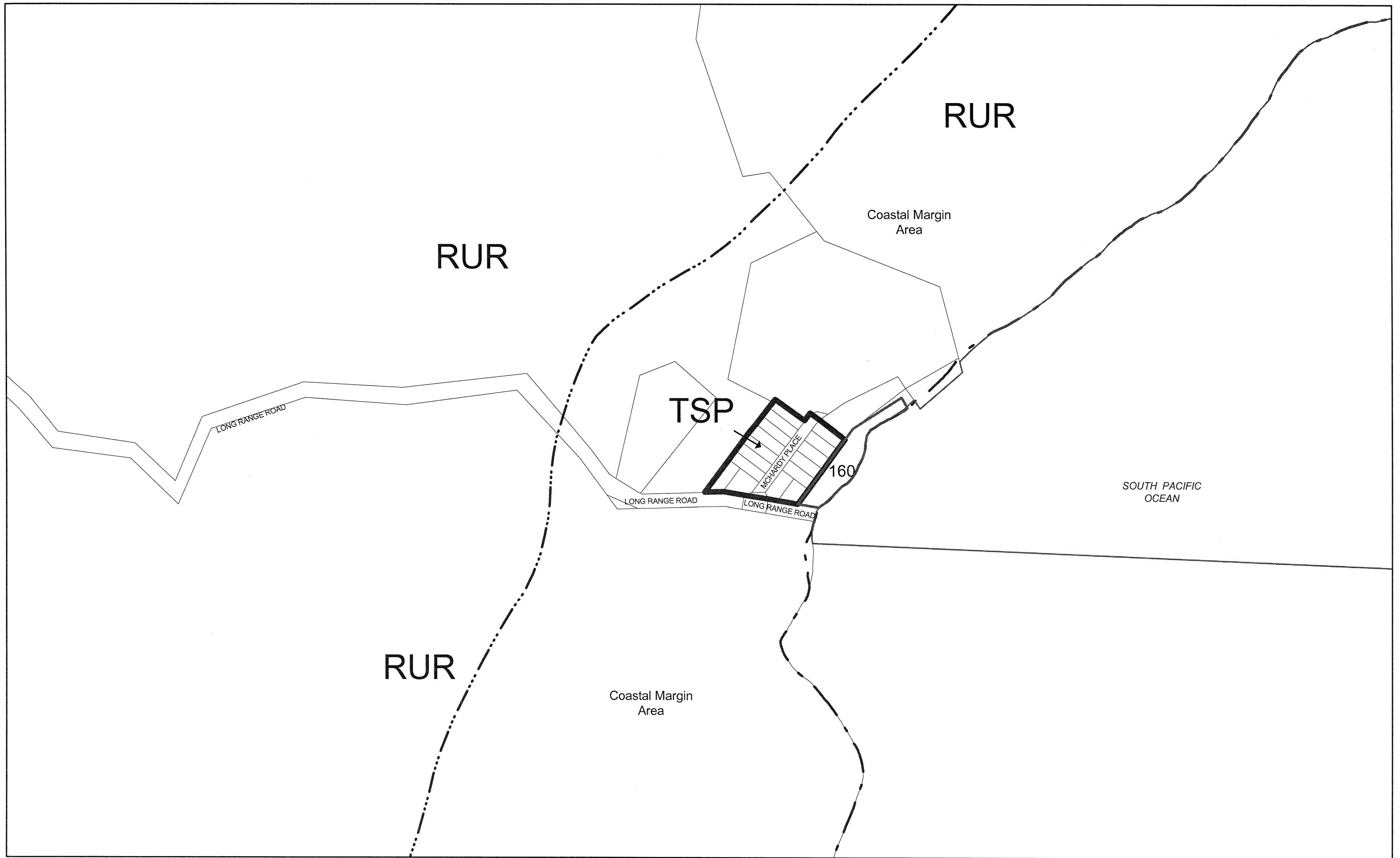


Zones BUS 1 Business 1 BUS 2 Business 2 RES Residential RUR Rural TSP Township Zone Boundary		Designations 54 Community Facilities C21		Notations Areas of Significant Nature Conservation Value Floodable Area Areas of Outstanding Landscape Views Active Fault Coastal Margin Line Commercial Frontage District Boundary Kapuni Gas Pipeline Limited Access Road Stopbank Sites of Cultural Significance to Tangata Whenua Archaeological Site Heritage Items Notable Tree		Location Diagram 17 17 41 17		Central Hawke's Bay District Council Pourerere Beach Map No: 41 Date : May 2003	
---	--	--	--	---	--	---	--	---	--

PLANNING MAP 42

Designations (see Appendix A)

160 Esplanade Reserve



Zones BUS 1 Business 1 BUS 2 Business 2 RES Residential RUR Rural TSP Township		Designations <div>54</div> <div>C21</div>		Notations <div>7</div> Areas of Significant Nature Conservation Value <div>SV12</div> Areas of Outstanding Landscape Views <div>54</div> Floodable Area <div>54</div> Active Fault <div>54</div> Coastal Margin Line <div>54</div> Commercial Frontage <div>54</div> District Boundary <div>54</div> Kapuni Gas Pipeline		<div>54</div> Limited Access Road Stopbank <div>54</div> Sites of Cultural Significance to Tangata Whenua <div>54</div> Archaeological Site <div>54</div> Heritage Items <div>54</div> Notable Tree		<div>17 42 17</div> Location Diagram		<div>N</div> <div>0 50 100 150m</div> Scale 1:5000		Central Hawke's Bay <div>District Council Logo</div> District Council		Blackhead Beach Map No: 42 Date : May 2003	
--	--	---	--	---	--	---	--	--	--	--	--	---	--	--	--

PLANNING MAP 43

Designations (see Appendix A)

- 70 Te Paerahi Reserve
- 71 Te Paerahi Reservoir
- 164 Esplanade Reserve
- 165 District Council Reserve
- 166 District Council Reserve

Sites of Cultural Significance to Tangata Whenua (see Appendix C)

- 252 urupa

Areas of Significant Nature Conservation Value (see Appendix D)

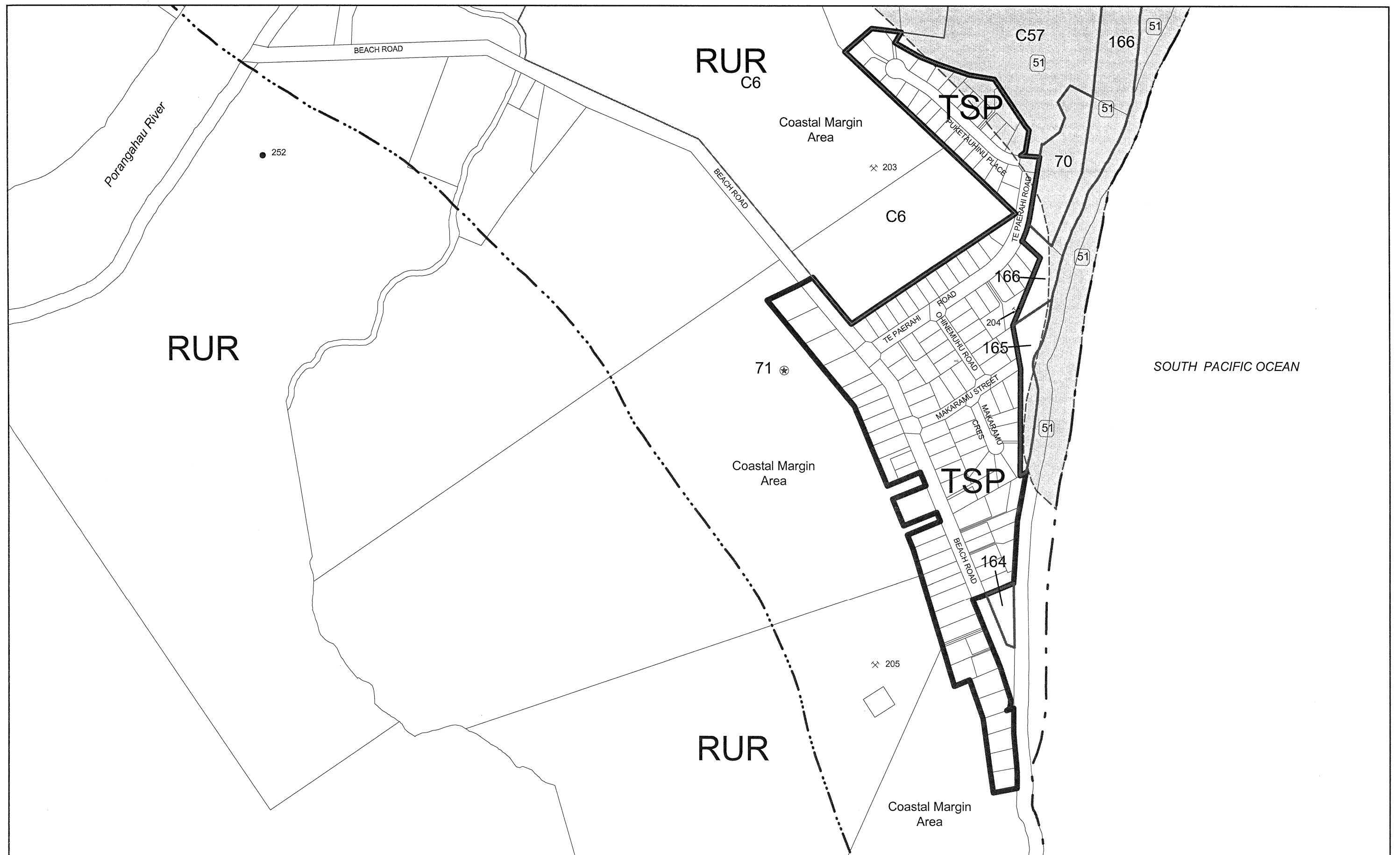
- 51 Porangahau

Archaeological Sites (see Appendix F)

- 203 midden(s)
- 204 oven(s)/midden(s)
- 205 artefact(s)/findspot

Community Facilities (see Appendix H)

- C6 Porangahau Country Club
- C57 Porangahau/Rongomaraero Marae



Zones BUS 1 Business 1 BUS 2 Business 2 RES Residential RUR Rural TSP Township — Zone Boundary		Designations 54 Community Facilities C21	Notations Areas of Significant Nature Conservation Value Floodable Area Areas of Outstanding Landscape Views Active Fault Coastal Margin Line Commercial Frontage District Boundary Kapuni Gas Pipeline	Limited Access Road Stopbank Sites of Cultural Significance to Tangata Whenua Archaeological Site Heritage Items Notable Tree	19 19 43 19 19 Location Diagram	N 0 50 100 150m Scale 1:5000	Central Hawke's Bay District Council	Te Paerahi Map No: 43 Date : May 2003
---	--	--	--	---	---	--	---	---

PLANNING MAP 44

Designations (see Appendix A)

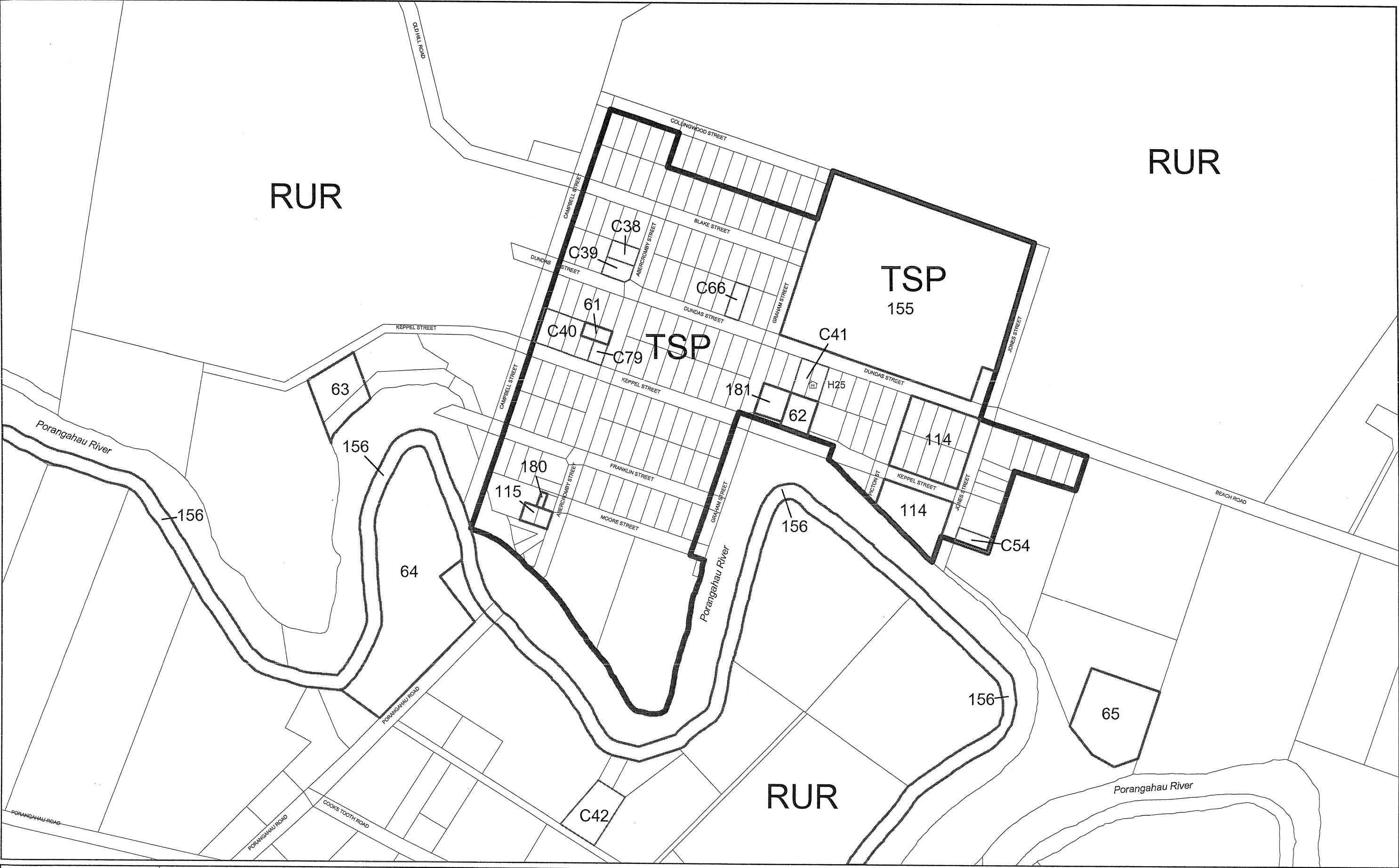
61	Porangahau Hall
62	Cemetery, Kepple Road
63	Porangahau (Closed Dump)
64	Cemetery, Beach Road
65	Porangahau Sewage Treatment Plant
114	School, Kepple Street
115	Police Station
155	White Domain
156	District Council Reserve
180	Telecommunication, Radio Communication and Ancillary Purposes
181	Telecommunication, Radio Communication and Ancillary Purposes

Heritage Items (see Appendix B)

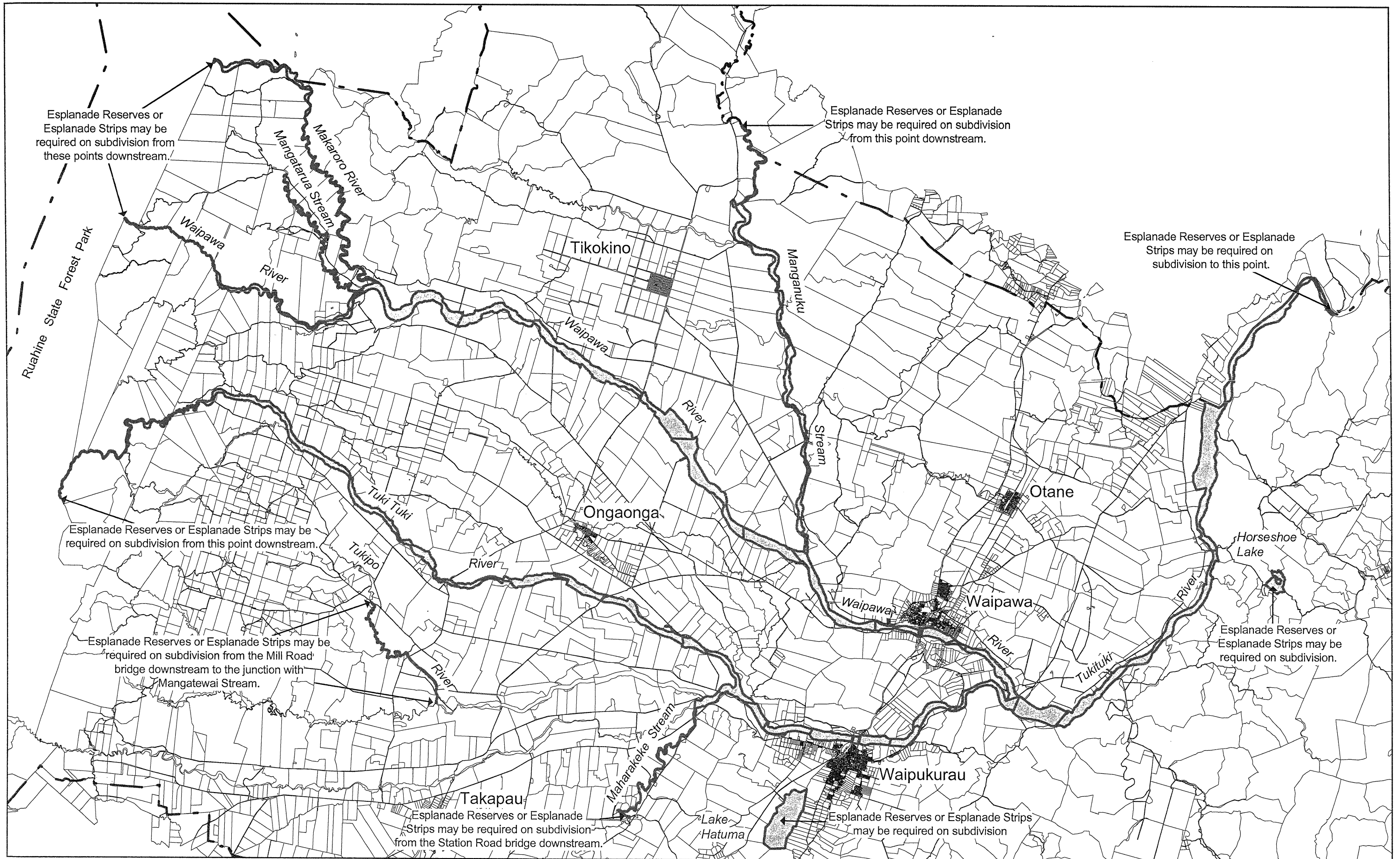
H25	St Michael's Church (Anglican)
-----	--------------------------------

Community Facilities (see Appendix H)

C38	Porangahau Rugby Club
C39	Church, Abercrombie Street
C40	Porangahau Tennis Club
C41	Church, Dundas Street
C42	Marae, Pah Road
C54	Porangahau Art Centre
C66	Porangahau Kohanga Reo
C79	Abercromby Fire Station



Zones BUS 1 Business 1 BUS 2 Business 2 RES Residential RUR Rural TSP Township Zone Boundary	Designations 54 Community Facilities C21 C15	Notations 7 Areas of Significant Nature Conservation Value Floodable Area SV12 Areas of Outstanding Landscape Views Active Fault Coastal Margin Line Commercial Frontage District Boundary Kapuni Gas Pipeline	Notations Limited Access Road Stopbank 26 Sites of Cultural Significance to Tangata Whenua 29 Archaeological Site H12 Heritage Items T2 Notable Tree	Location Diagram 19 44 19	Scale 0 50 100 150m Scale 1:5000	Central Hawke's Bay District Council Logo	Porangahau Map No: 44 Date : May 2003
---	---	---	--	-------------------------------------	---	---	--

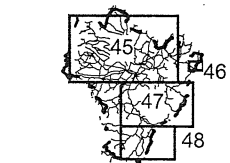


Legend

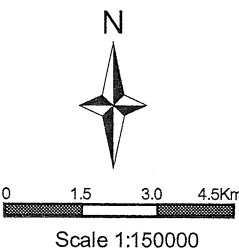
Esplanade Reserves or Esplanade Strips
may be required on subdivision .
(refer to rule 9.9.1 (c) of the Plan)



--- District Boundary



Location Diagram



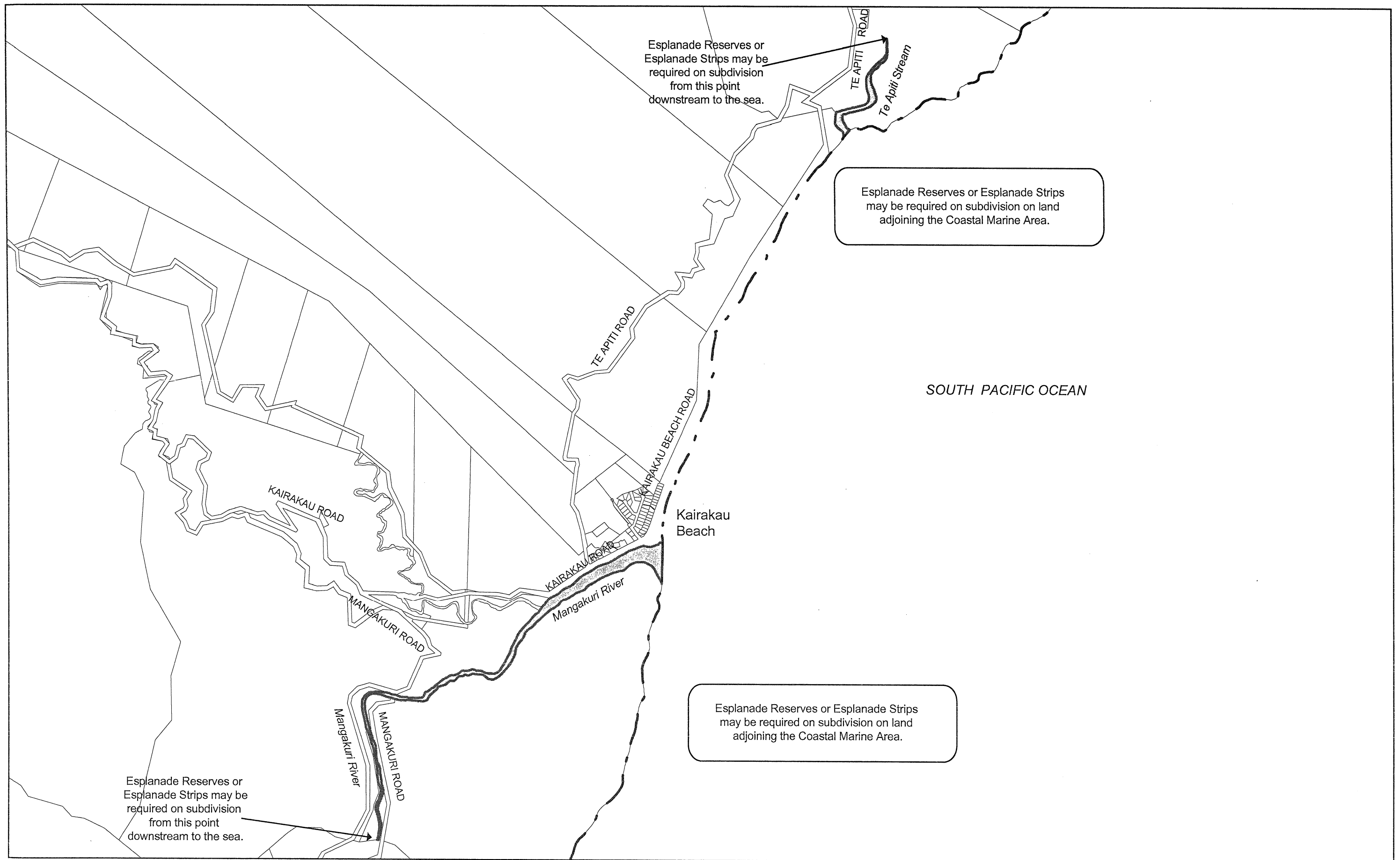
Central Hawke's Bay



District Council

Map No: **45**

Date : May 2003

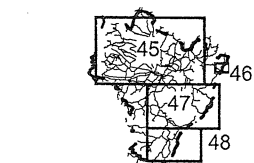


Legend

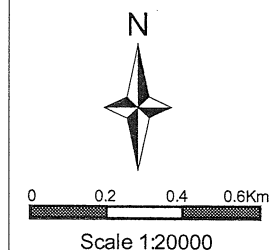
Esplanade Reserves or Esplanade Strips
may be required on subdivision .
(refer to rule 9.9.1 (c) of the Plan)




--- District Boundary



Location Diagram



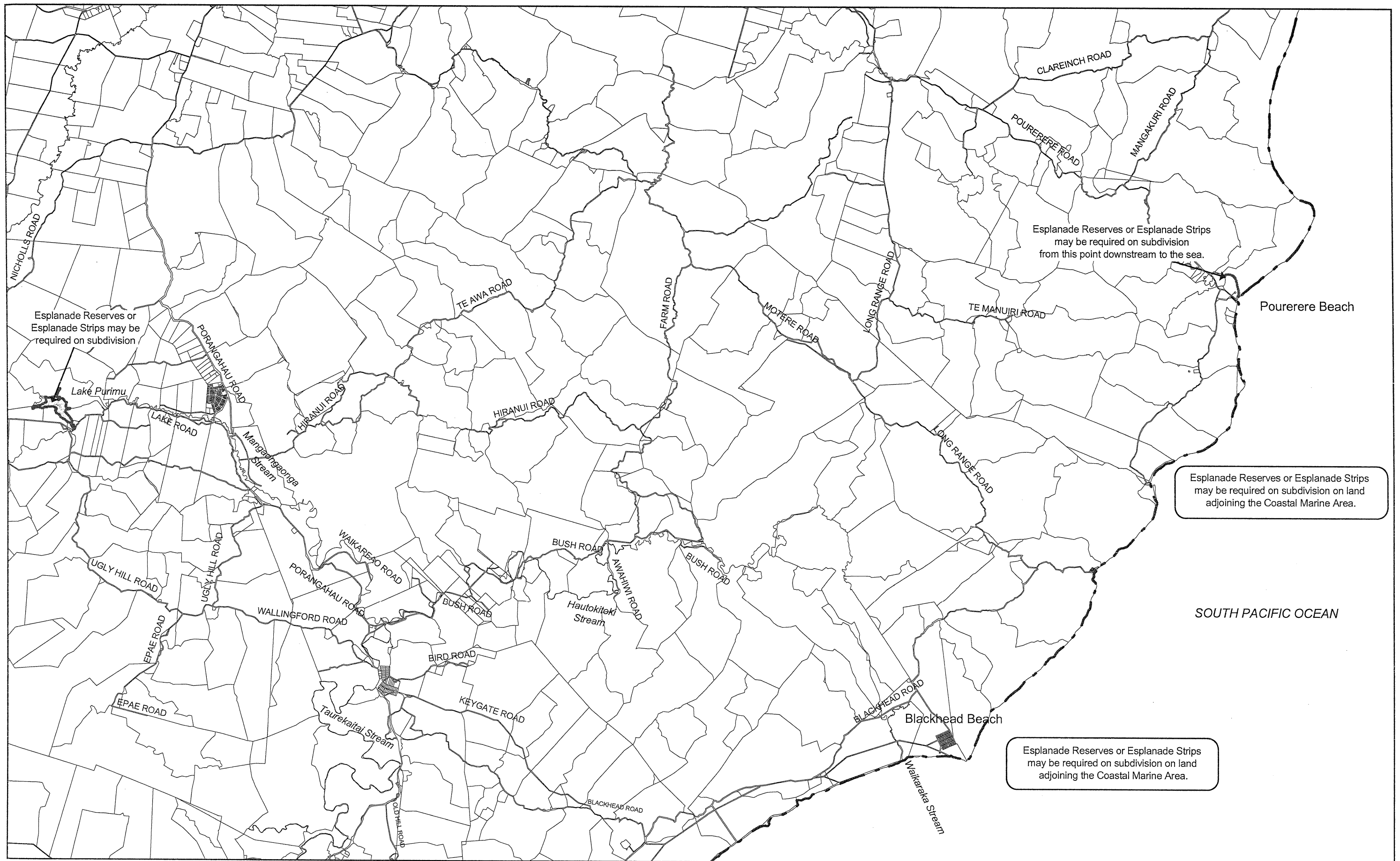
Central Hawke's Bay



District Council

Map No: **46**

Date : May 2003

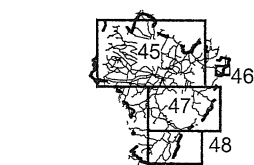


Legend

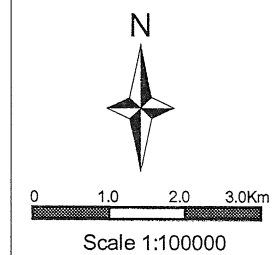
Requirement for Esplanade
Reserves or Esplanade Strips




— . — District Boundary



Location Diagram



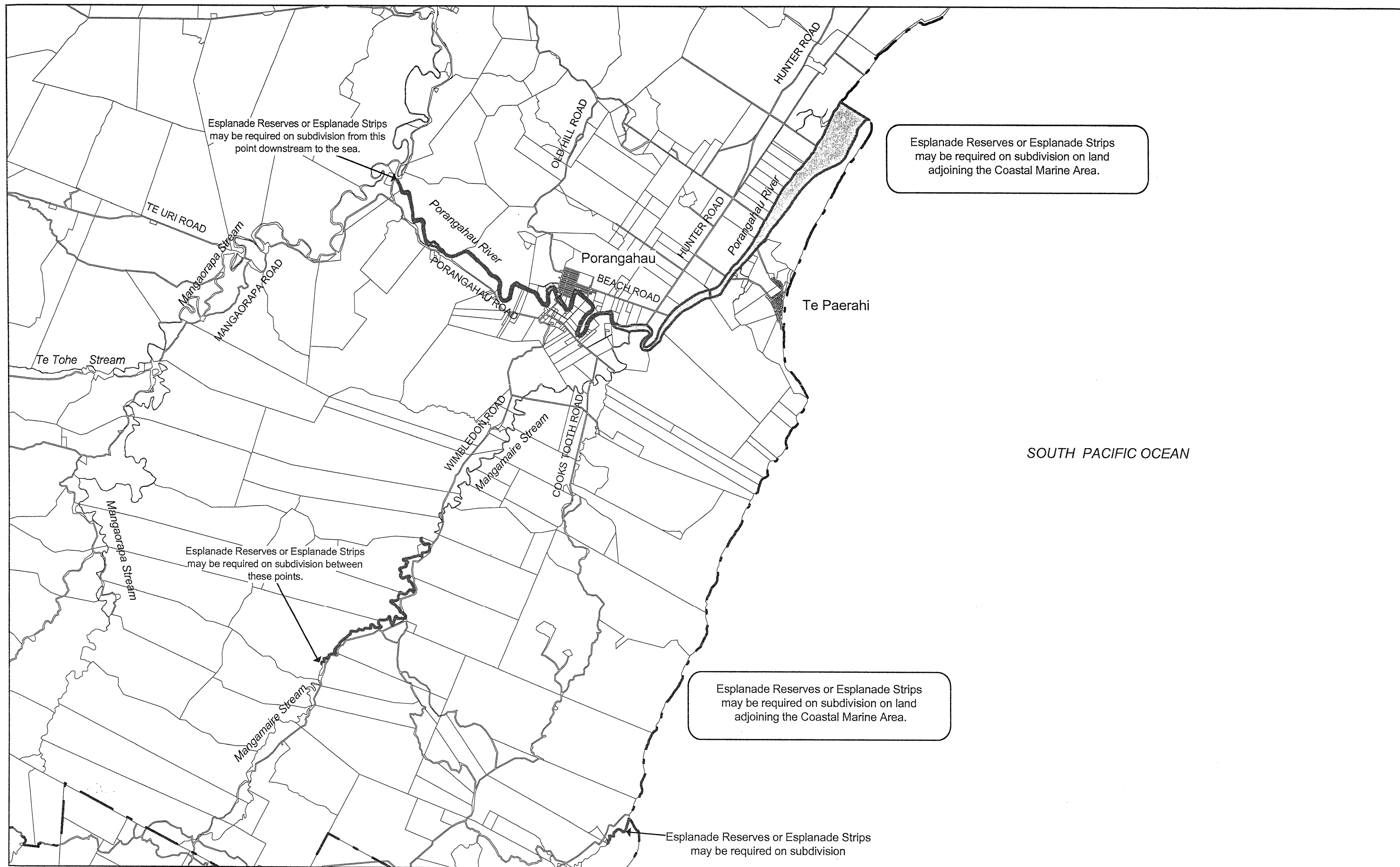
Central Hawke's Bay



District Council

Map No: **47**

Date : May 2003

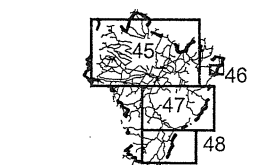


Legend

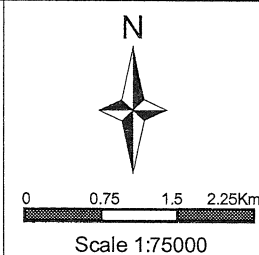
Esplanade Reserves or Esplanade Strips
may be required on subdivision .
(refer to rule 9.9.1 (c) of the Plan)



— . — District Boundary



Location Diagram



Central Hawke's Bay



District Council

Map No: **48**

Date : May 2003